

OBSERVING MINERAL DUST IN NORTHERN AFRICA, THE MIDDLE EAST AND EUROPE: CURRENT CAPABILITIES AND CHALLENGES AHEAD FOR THE DEVELOPMENT OF DUST SERVICES

Lucia Mona¹, Vassilis Amiridis², Emilio Cuevas³, Antonis Gkikas^{2,23}, Serena Trippetta¹, Sophie Vandenbussche⁴, Angela Benedetti⁵, Pavla Dagsson-Waldhauserova⁶, Paola Formenti⁷, Alexander Haeferle⁸, Stelios Kazadzis⁹, Peter Knippertz¹⁰, Benoit Laurent⁷, Fabio Madonna¹, Slobodan Nickovic^{11,21}, Nikolaos Papagiannopoulos¹, Gelsomina Pappalardo¹, Carlos Pérez García-Pando^{12, 13}, Thomas Popp¹⁴, Sergio Rodriguez^{3,15}, Andrea Sealy¹⁶, Nobuo Sugimoto¹⁷, Enric Terradellas¹⁸, Ana Vukovic Vimic¹⁹, Bernadette Weinzierl²⁰, Sara Basart^{12, 22}

¹Consiglio Nazionale delle Ricerche, Istituto di Metodologie per l'Analisi Ambientale (CNR-IMAA), Tito Scalo (PZ), Italy

² IAASARS, National Observatory of Athens, Athens, Greece

³Izaña Atmospheric Research Center (IARC), State Meteorological Agency (AEMET), Santa Cruz de Tenerife, Spain

⁴ Royal Belgian Institute for Space Aeronomy (BIRA-IASB)

⁵ European Centre for Medium-Range Weather Forecasts, Reading, UK

⁶ Agricultural University of Iceland, Iceland - Czech University of Life Sciences Prague, Czech Republic

⁷ Université de Paris Cité and Univ Paris Est Creteil, CNRS, LISA, F-75013 Paris, France

⁸ Federal Office of Meteorology and Climatology MeteoSwiss, Payerne, Switzerland

⁹Physikalisch-Meteorologisches Observatorium Davos, World Radiation Center, Switzerland

¹⁰ Institute of Meteorology and Climate Research, Karlsruhe Institute of Technology, Karlsruhe, Germany

¹¹ Republic Hydrometeorological Service of Serbia, 11000 Belgrade, Serbia

¹² Barcelona Supercomputing Center (BSC), Barcelona, Spain

¹³ Catalan Institution for Research and Advanced Studies (ICREA), Barcelona, Spain

¹⁴ German Aerospace Center (DLR), German Remote Sensing Data Center Atmosphere, Oberpfaffenhofen, Germany

¹⁵ Instituto de Produccion Naturales y Agrobiología IPNA CSIC, Tenerife, Spain

¹⁶ Caribbean Institute for Meteorology and Hydrology, Barbados

¹⁷ National Institute for Environmental Studies, 16-2 Onogawa, Tsukuba, 305-8506, Japan

¹⁸ Spanish Meteorological Agency, AEMET, Barcelona, Spain

¹⁹ Faculty of Agriculture, University of Belgrade, Serbia

Early Online Release: This preliminary version has been accepted for publication in *Bulletin of the American Meteorological Society*, may be fully cited, and has been assigned DOI 10.1175/BAMS-D-23-0005.1. The final typeset copyedited article will replace the EOR at the above DOI when it is published.

© 2023 American Meteorological Society. This is an Author Accepted Manuscript distributed under the terms of the default AMS reuse license. For information regarding reuse and general copyright information, consult the AMS Copyright Policy (www.ametsoc.org/PUBSReuseLicenses).

²⁰ University of Vienna, Faculty of Physics, Aerosol Physics and Environmental Physics, Vienna, Austria

²¹ Institute of Physics Belgrade, Serbia

²² World Meteorological Organization (WMO), Science and Innovation Department, Geneva, Switzerland

²³ Research Centre for Atmospheric Physics and Climatology, Academy of Athens, 10680 Athens, Greece

CORRESPONDING AUTHOR

Lucia Mona, Ph.D.

IMAA, Istituto di Metodologie per l'Analisi Ambientale, CNR

C.da S. Loja, Z.I.

85050 Tito Scalo (PZ), Italy

telephone number: +39-971-427257

fax number: +39-971-427271

e-mail address: lucia.mona@cnr.it

ABSTRACT

Mineral dust produced by wind erosion of arid and semi-arid surfaces is a major component of atmospheric aerosol that affects climate, weather, ecosystems, and socio-economic sectors such as human health, transportation, solar energy, and air quality. Understanding these effects and ultimately improving the resilience of affected countries requires a reliable, dense, and diverse set of dust observations, fundamental for the development and the provision of skillful dust forecasts tailored products. The last decade has seen a notable improvement of dust observational capabilities in terms of considered parameters, geographical coverage, and delivery times, as well as of tailored products of interest to both the scientific community and the various end-users. Given this progress, here we review the current state of observational capabilities including in-situ, ground-based and satellite remote sensing observations, in Northern Africa, the Middle East and Europe for the provision of dust information considering the needs of various users. We also critically discuss observational gaps and related unresolved questions while providing suggestions for overcoming the current limitations. Our review aims to be a milestone for discussing dust observational gaps at a global level to address the needs of users, from research communities to non-scientific stakeholders.

CAPSULE

This paper provides an overview of the current dust observation capabilities considering the provision of user-oriented dust products and existing gaps focusing on the region of Northern Africa, the Middle East and Europe.

1. MINERAL DUST IMPACTS ON EARTH AND SOCIETY

Sand and dust storms produced in arid and semi-arid regions can transport mineral dust far away, making mineral dust a global phenomenon. Mineral dust is a major component of atmospheric aerosol affecting many aspects of the Earth system, including climate, weather, atmospheric chemistry, and ecosystems (Knippertz and Stuut, 2014; Shi et al., 2015; UNEP, 2020), but also human health and multiple socio-economic sectors.

Mineral dust affects the Earth's radiation budget directly through the absorption and scattering of solar and terrestrial radiation (Tegen et al. 1996; Haywood and Boucher 2000; Myhre and Stordal 2001; Slingo et al. 2006; Perez et al. 2006; Balkanski et al., 2007; Miller et al., 2014; Kok et al., 2017; Ginoux, 2017; García et al. 2018; Kawai et al., 2020; Kok et al., 2023). By acting as cloud condensation nuclei (CCN) (Levin et al. 1996; Karydis et al. 2017) and ice-nucleating (IN) particles (DeMott et al., 2003; Hoose and Möhler 2012; Murray et al. 2012; Mamouri and Ansmann, 2015; Kaufman et al., 2016; Lopez et al., 2018; Sanchez-Marroquin et al., 2020), dust also influences cloud formation and the associated indirect radiative forcing (Chen et al., 2019; Barreto et al., 2022). A larger number of ice and cloud condensation nuclei existing under favorable atmospheric conditions (Stephens et al., 2004; Creamean et al., 2013; Jiang et al., 2018; Gibbons et al., 2018; Cziczo et al., 2013) may trigger and/or increase the severity of the hazard, such as ice nucleation, high precipitation, and hail (Yuan et al., 2021; Nickovic et al., 2021). This type of dust-hazard is still little studied and needs further investigation. Through both direct and indirect effects, dust perturbs the hydrological cycle (Min et al., 2009; Zhao et al., 2011; Skiles et al., 2012; Painter et al., 2012, 2018; Gautam et al., 2013; Matt et al., 2018; Dagsson-Waldhauserova et al., 2015; Wittmann et al., 2017; Dumont et al., 2017; Di Mauro et al., 2019). Mineral dust has both positive and negative impacts on ecosystems (e.g., Okin et al., 2004; Yu et al., 2015; Rizzolo et al., 2017; Gross et al., 2021; Prospero et al., 2020) and the environment (Painter et al., 2012, 2007; Mahowald et al., 2010; Jickells et al., 2005; Arnalds et al., 2014; Ito and Shi, 2016). Otherwise, it has been shown that the chemical reactions involving more than one matter phase (i.e., heterogeneous reactions) are paramount among the factors that drive dust's chemical evolution in the atmosphere (Riener et al., 2019; Schwartz, 1986; Dentener et al., 1996; Bauer et al., 2004; Bauer

et al., 2007; Vlasenko et al., 2006; Fairlie et al., 2010; Karydis et al., 2016). Dust heterogeneous reactions happen mostly when mineral dust mixes with anthropogenic pollutants in urban and industrial areas mostly on the formation of aqueous coatings around the particles (Krueger et al., 2003; Li et al., 2009) and the reaction of gases with the particle's surface bulk minerals (Dentener et al., 1996; Goodman et al., 2000).

All these dust-interaction processes (i.e., radiative and chemical) are sensitive to dust mineralogy (e.g., Jeong et al., 2014), as dust is, rather than a homogeneous species, a mixture of different minerals with varying physicochemical properties. The chemical composition of mineral dust at local and regional scales depends on the mineralogy of the emitting sources (Claquin et al., 1999; Nickovic et al., 2013, 2012; Journet et al., 2014; Gonçalves Ageitos et al., 2023) as well as on aging in the atmosphere (Scheuvenset al., 2013; Formenti et al., 2011). In this sense, dust emitted from high-latitude dust sources has associated physico-chemical properties that differ from the crustal dust of the Sahara or American deserts (Shepherd et al., 2016; Arnalds et al., 2015; Bachelder et al., 2020; Baldo et al., 2020; Crusius, 2021). Mineralogy also affects the hygroscopic properties of atmospheric particles and thus the indirect radiative forcing by dust (Usher et al., 2002), but as well impacts the ice nucleation process (Atkinson et al., 2013; Boose et al., 2016; Boose et al., 2019). Additionally, climate change is one of the potential causes of the increase of anthropogenic sand and dust sources because the increasing temperature could lead to desertification processes extending the dust source, for example, to Europe and high latitudes by the accelerating the melting of the permafrost (Bullard et al., 2016; European Court of Auditors, 2018; Dagsson-Waldhauserova et al., 2019; Meinander et al., 2022).

Mineral dust is also recognized as a key player affecting several socio-economic sectors (Shepherd et al., 2016; Middleton and Kang, 2017; Al-Hemoud et al., 2019; Middleton et al. 2019, ESCAP-APDIM, 2021; Middleton et al., 2020; Wu et al., 2021; Monteiro et al., 2022). On average in the Middle East and North Africa, welfare losses from mineral dust are estimated in approximately 3.6 trillion USD, where costs are about 150 billion USD and over 2.5 percent of Gross Domestic Product (GDP) (World Bank, 2019). Monteiro et al. (2022) showed that an event of few hours in Crete caused losses of at least 3.4 million €, showing the potential high impact of such events in long-range transport regions. It is largely acknowledged that mineral dust impacts human health (e.g., Querol et al., 2019; Giannadaki et al., 2014; Goudie, 2014; Pérez

García-Pando et al., 2014; De Longueville et al., 2013; Karanasiou et al., 2012; Kuciauskas et al., 2018; Pérez et al., 2012; Pu and Jin, 2021; Tao et al., 2012; Ueda et al., 2012; Prospero et al., 2008; Derbyshire, 2007; Thomson et al., 2006; Yang et al., 2005; Gross et al., 2018; Tong et al., 2021). Short-term effects of high PM₁₀ and PM_{2.5} (i.e., aerosol particles measured near-ground with an aerodynamic diameter less than 10 μm and 2.5 μm , respectively) levels include increases in asthma episodes, particularly in children (Cadelis et al., 2014) and mortality due to acute coronary syndrome (Behcet et al., 2018; WHO, 2021). The increase of the PM₁₀ and PM_{2.5} levels can be very high, even in highly polluted cities, for example, in Northwest and even Southwest China, where Taklimakan dust events have shown to significantly increase mass concentrations of PM₁₀ (11–173%) and PM_{2.5} (21–172%) compared with non-dusty days (Li et al., 2018). Long-term exposure to dust episodes may increase premature mortality due to cardiopulmonary effects in the so-called “dust belt” extending from North Africa across the Middle East and South Asia to East Asia (Giannadaki et al., 2014). Dust particles are also associated with morbidity and mortality rates due to respiratory and cardiovascular diseases in regions highly affected by such particles, as in the Canary Islands (Dominguez-Rodriguez, et al., 2020), the Middle East (e.g., Al-Hemoud et al., 2018); or Japan (El-Askary et al., 2017). Additionally, dust can carry bacteria, viruses, and spores (e.g., Angulo and González, 2007; Ah Sharidah, 2021). Dust is hypothesized to be a risk factor for valley fever (coccidioidomycosis), which is endemic in Arizona and California (Tong et al., 2022); and other parts of Latin America (Hector and Laniado-Laborin, 2005, Urrutia-Pereira et al., 2021). Potential infection occurs when a dry spell desiccates the soil-dwelling fungus, and subsequent wind erosion releases the spores (Garfin et al., 2013; Comrie, 2005; Tong et al., 2017; Weaver et al., 2018; Comrie et al., 2021). In the African Sahel, dust, low humidity, and temperature have been associated with meningococcal meningitis outbreaks (Pérez García-Pando et al., 2014a, b; Martiny and Chiapello, 2013; Oumar et al., 2022; Thomson et al., 2006). Moreover, during dust storms, reduced visibility can cause road traffic accidents resulting in injury and death (e.g., Hyers, 1981; Novlan et al., 2007; Li et al., 2018; Bhattachan et al., 2019; Rawashdeh et al., 2021; AlKheder et al., 2022).

Mineral dust can damage buildings and infrastructure (Miri et al., 2009) but also can cause negative impacts on electricity and solar power generation. Continuous

monitoring of the impact of dust aerosols on solar energy has become an important activity at many research and operational centers due to the growing interest in the solar energy industry (Jiang et al., 2011; Mani and Pillai, 2010; Goossens and Van Kerschaever, 1999; Sarver et al., 2013; Schroedter-Homscheidt et al., 2013; Bergin et al., 2017; Prasad et al., 2022, Fountoulakis et al., 2021, Papachristopoulou et al., 2022). Mineral dust reduces solar irradiance and thus the energy generation potential of solar plants by absorbing and scattering light, reducing the strength mainly of the direct beam (e.g., Kosmopoulos et al., 2018; Hanrieder et al., 2019) or indirectly favoring the formation of high cirrus (Soret et al., 2016; Ilić et al., 2022; Barreto et al., 2022). Moreover, the dust deposition on the solar installations reduces their efficiency (e.g., Costa et al., 2016; Maghami et al., 2016; Wolfertstetter et al., 2014; Rao et al., 2014; Smestad et al., 2020).

Mineral dust can cause significant problems in aviation, such as rerouting due to poor visibility, disturbances in airport operations (including workers' safety and cleaning installations), and canceling of scheduled flights (e.g., Baddock et al., 2013; Al-Hemoud et al., 2017; Weinzierl et al., 2012; Cuevas et al., 2021; Monteiro et al., 2022), and also has safety and maintenance implications on aircraft operations such as erosion, corrosion, pitot-static tube blockage, melting or engine flame out in flight (Clarkson and Simpson, 2017; Lekas et al., 2014). Ice crystals formed by the interaction of dust particles and super-cooled water can also block the pitot tubes or sensors on the engine nose cones (e.g., Nickovic et al., 2022). Otherwise, due to increased working turbine temperatures in recent years, the melting of dust in engines and associated problems is as important as the melting of volcanic ash (Wood et al., 2017; Bojdo and Filippone, 2019). These identified aircraft's impacts are a function of exposure time and concentration (e.g., Bojdo et al., 2020), as well as dust mineralogical composition (Bojdo and Filippone, 2019).

The effects of dust storms on ground transportation systems (e.g., Miri and Middleton, 2022) include traffic accidents associated with the reduction of visibility (e.g., Middleton et al., 2019; Ashley and Black, 2008; Lader et al., 2016) and sand and dust on the road (or railroads) can result in vehicle tires losing traction, a tendency to skid and lose control of the vehicle (Pan et al. 2021) and increases the distance. Consequently, the maintenance costs of the infrastructures (i.e., road and railroads) increase.

In semi-arid regions, dust storms have many negative impacts on agriculture (Hojan et al., 2019; Hladil et al., 2008) and ecosystems (Arnalds, 2015): reducing crop yields by burial of seedlings under sand deposits, the loss of plant tissue and reduced photosynthetic activity as a result of sandblasting, delaying plant development, increasing end-of-season drought risk, causing injury and reduced productivity of livestock, and increasing soil erosion and accelerating the process of land degradation and desertification among others (Stefanski and Sivakumar, 2009). The deposition of nutrients is considered among the positive impacts of dust up on both land and marine ecosystems. The deposition of dust benefits marine biomass production in parts of the oceans suffering from a shortage of such nutrients. This could also have a negative socio-economic impact through the formation of marine algae (Lekunberri et al., 2010) for tourism because of the closing of recreative beach areas or a positive one through the growth of phytoplankton (e.g., Gallisai et al., 2014; Meskhidze et al., 2005) and consequently having impacts on the fisheries management. The mixing of dust with acid pollutants can also increase the solubility of iron and other key metals leading to an overfertilization of the ocean (Rodriguez et al., 2021). Also, dust deposited on snow can deteriorate its quality for sports activities and can cause avalanches (e.g., Dumont et al., 2020; Kutuzov et al., 2019, Monteiro et al., 2022), with consequent potential effects on the winter tourism sector (e.g., ski resorts).

The multiplicity and interdisciplinary nature of the impacts related to mineral dust have aroused considerable interest both in the research community and in different socio-economic sectors, which call for a better monitoring of the dust cycle (including its emission, transport, and deposition, as well as associated atmospheric and biochemical processes) for better identifying and quantifying the associated impacts and can develop mitigation and adaptation strategies to reduce its associated risks.

2. A COMMON EFFORT TOWARDS A GLOBAL COORDINATION

While there are some positive effects, overall, sand and dust storms have severe negative impacts, particularly in countries downwind of major sources (Middleton et al., 2019; Shepherd et al., 2016; UNCCD, 2022) in Northern Africa, the Middle East (e.g., Vukovic et al., 2021; Miri et al., 2009; Sunnu et al., 2008), and Central and East Asia (e.g., ESCAP-APDIM, 2021). Although mineral dust emitted in the Sahara during an intense dust storm can reach remote regions such as Europe and Arctic (e.g., Varga

et al., 2021; Barkan et al., 2010), the Americas (e.g., Denejean et al., 2016; Doherty et al., 2008; Pu and Jin, 2021; Prospero et al., 1981; Prospero and Bracero, 2013; Yu et al., 2019; Zuidema et al., 2019), and Asia (e.g., Park et al., 2005; Sugimoto et al., 2019) emphasizing the global character of this phenomenon. The challenge of mitigating the impacts of sand and dust storms is recognized globally. The United Nations (UN) agencies are promoting measures to confront the problem and their inclusion in national policies through the UN Coalition for Combating Sand and Dust Storms (Pitkanen-Brunnsberg, 2019).

Given the scientific importance of mineral dust in the Earth system as well as the numerous socio-economic impacts, it is clearly reflected in the imperative need to monitor and forecast dust. This is the main objective of the World Meteorological Organization (WMO) Sand and Dust Storm-Warning Advisory and Assessment System (SDS-WAS; WMO, 2007). The SDS-WAS searches to enhance the ability of countries to deliver timely and good quality sand and dust storm forecasts, observations, information, and knowledge to users through an international hub of research and operational communities (Terradellas et al., 2015, Basart et al., 2019). Despite many recent advancements, there is still much to be improved, especially in the harmonization of dust information and the development of dust products tailored to specific applications, which can only be achieved by enabling collaborations among researchers, operational communities, and end-users. This was the main aim of the International Network to Encourage the Use of Monitoring and Forecasting Dust Products (inDust, Nemuc et al., 2021). Because of the negative impacts identified in multiple socio-economic sectors, accurate and adapted dust information is needed. This is a fundamental step for the creation of services that ultimately can support decision-makers and other users. Table 1 overviews the key dust products, already available as operational or sometimes still in research mode, that can be of interest for different communities in identified socio-economic sectors, while Figure 1 is a graphical representation of mineral dust impacts on various socio-economic sectors and related observational products of interest for assessing/managing such impacts



- 1: vertical distribution
 2: surface concentrations (i.e. PM)
 3: visibility
 4: deposition
 5: solar irradiance and cloud effects
- 6: deposition (including soiling)
 7: surface concentrations (i.e. PM)
 8: vertical distribution
 9: solar irradiance and cloud effects (including icing)

Figure 1. Graphical representation of mineral dust impacts on various socio-economic sectors and related observational products of interest for assessing/managing such impacts (see also table 1). In regions close to the desert dust sources, dust particles can severely affect human health and

agriculture, can impact on the local transportation and cause the closure of airports and strongly affect solar energy production. At long-distances, the presence of dust can affect health and air quality, solar energy production (reducing solar insolation). Even far away from source, dust can impact aviation reducing time life of airplanes and stopping traffic for visibility reduction. Dust can have also positive impacts on agriculture and fishery because of fertilization capability on marine and terrestrial ecosystems. The figure is an adapted version of the inDust leaflet.

Dust products	Socio-economic sector
Vertical distribution	Aviation
Deposition	Agriculture, fishery, ground transportation, aviation, tourism
Icing (dust derived diagnostic related with the dust-IN concentrations)	Aviation, agriculture
PM concentrations in different size ranges (including PM10, PM2.5, PM1)	Air Quality, health
Soiling (accumulated dust deposited on the solar plants – this parameter depends on the technology of the solar plant)	Solar energy
Solar irradiance (including dust and clouds effects)	Solar energy
Visibility	Aviation, ground transportation

Table 1. Main dust parameters needed for different dust impacts identified in selected socio-economic sectors.

Benedetti et al. (2018) discussed the observational needs for global aerosol operational modeling and literature reports of recent advancements in the integration of new dust surface parametrization in air quality models (e.g. Klose et al., 2017, Klose et al., 2021). Here, we provide an extended overview of the current dust observational capability from near-surface measurements to remote sensing observations suitable for user-oriented applications (including monitoring and forecasting) covering Europe and its surrounding regions of Northern Africa and the Middle East. Europe is in fact a mineral dust receptor because of its proximity to the largest desert on a global scale (i.e., the Sahara) and long-range transported dust from Asia (especially the Middle East deserts). Also, the European continent has its sources as the one located in countries surrounding the Mediterranean (i.e., Spain and Turkey) and in high latitudes (i.e., Iceland, Norway, Finland, and Greenland). The frequent arrival of dust outbreaks to Europe (particularly affecting Southern Europe, see Pey et al., 2013; Gkikas et al.,

2016) and the increase of local dust emissions (e.g., Meinander et al., 2022) impacts several socio-economic sectors, including health, air quality, energy, transportation, and agriculture (e.g., Monteiro et al., 2022; Cuevas et al., 2021). A recent analysis (Gavrouzou, et al., 2021) indicates that in the 2005-2019 period, the frequency of dust observations from satellites doubled in the Mediterranean area. This emphasizes the need for adaptation to the presence of sand and dust storms considering a broad regional perspective (i.e., including source but also long-range transported regions) and the requirement to build mitigation strategies considering local, regional but also global scales. For all these reasons and considering that Europe contributes to 15% of global gross domestic product (EUROSTAT, 2020) and the Mediterranean population is expected to increase to more than 500 million by 2030, socio-economic impacts are relevant even at global level. All these aspects and the presence in Europe of numerous research infrastructures makes a review of dust observing capabilities and gaps identification from user need perspectives a good starting point for a discussion at a global level about observations and products needed for handling dust impacts and fostering international cooperation on this topic.

This paper reviews the current observational capabilities from a European perspective for the provision of dust information considering the needs of various users (i.e., health, air quality, energy, transportation, agriculture, and tourism). Also, we will discuss the currently unresolved scientific-technological questions and existing observational gaps, providing, when possible, suggestions for their solution. This critical overview is a fundamental step towards setting up a comprehensive global dust observation system, with large geographical coverage and availability of different related parameters, suitable to meet the needs of various users, from research communities to non-scientific stakeholders.

3. CURRENT CAPABILITIES

The mineral dust presence in the atmosphere and its impact on socio economic sectors is a complex issue. As reported in literature (e.g., Prospero et al., 2013 and Richter and Gill, 2018), synergy among advanced techniques and long-term measurements are needed for increasing our knowledge. To manage and forecast the related risks, improvements in models' capability are essential. Many aspects related to small scale process in the dust formation (micrometeorology, the effect of soil surface conditions

(crusting), fracture mechanics parameterization for dust production, issues with shear stress, turbulence, saltation dynamic), lifting and transportation are key in this context. This primarily implies the need of multi-instrumental, extended and long-term measurements in the source region of thermodynamic parameters, soil characteristics including soil moisture, atmospheric dust size distribution, mineralogy.

A wide range of observational platforms have been utilized to describe mineral loads' spatiotemporal and physicochemical features, which are highly variable due to the heterogeneity of emission, transport, and deposition processes governing the dust life cycle (Schepanski, 2018). Two main categories of observational products can be identified: 1) coordinated measurements at network level and satellite datasets, which provide standardized and sustained observations based on well-established protocols for quality assurance and often working on a long-term perspective, and 2) observations in the framework of experimental campaigns providing extensive observations (that usually incorporate innovative experimental setups) at key sites typically during short time periods. They are both precious elements for cutting-edge research and for developing new products. Figure 2 reports examples of advanced observations of desert dust size distribution obtained by aircraft in-situ measurements during the SALTRACE 2013 measurement campaign, vertical profiles of volume concentrations for fine and coarse particles obtained combining lidar and photometer observations, and desert dust plume image captured with a very tiny resolution by the recently available TROPOMI on board the Sentinel 5P satellite. Despite the most common aerosol remote sensing products (as aerosol optical depth and aerosol extinction) are not directly useable for user communities, these products are fundamental for producing accurate and user-oriented dust datasets such as the Dust Constraints from joint Observational-Modelling-experiMental analysis ([DustCOMM](#), Adebisi et al., 2020) dataset. DustCOMM combines an ensemble of global model simulations with observational and experimental constraints on the dust size distribution and shape to obtain constraints on four-dimensional (4-D i.e., in space and time) atmospheric dust properties than it is possible from global model simulations alone. For example, ground-based and satellite dust-derived remote sensing products are used to produce model analyses for forecast initialization (Di Tomaso et al., 2017; Escribano et al., 2022) and reanalyses through data assimilation (Di Tomaso et al., 2022) and to evaluate their forecasting skill (Biniotoglou et al., 2015; Mona et al., 2014;

Yumimoto et al., 2008) as well as further improvements (Georgoulias et al., 2018; Ansmann et al., 2017; Cuevas et al., 2015; Basart et al., 2012; Gliß et al., 2021).

From the ground, valuable information about dust particles' optical (extensive and intensive), microphysical and chemical properties have been acquired from lidars, sunphotometers, and other in-situ instruments. Through the deployment and operation of the aforementioned sensors, in which passive and active remote sensing techniques are applied, it has been realized the description of airborne mineral particles' load (i.e., AOD) and nature (i.e., size, absorptivity, composition) at high accuracy but at a local scale. The latter drawback has been complemented to some degree by space-borne instruments, which provide long-term columnar and vertically resolved dust observations at a global level. Nevertheless, in contrast to ground-based measurements, the primary reliable information is limited, consisting of dust load in optical terms, the identification of mineral particles relying on their depolarization signal and optical properties related to dust absorptivity. Therefore, the optimum approach towards a better characterization of the dust burden and, subsequently, an improved assessment of the related Impacts, requires synergistic actions.

Dedicated campaigns are of great value for developing new methodologies in particular for multi-platform and multi-sensor synergistic approaches and for getting better insight of dust related processes thanks to the extended observational capabilities typically deployed on purposes for specific and focused experiential campaigns (Formenti et al., 2019; Weinzierl et al., 2017).

Here, we report an overview of the current status of coordinated and long-term dust-derived observational products considering remote-sensing products (from ground-based networks or satellite platforms), as well as, in-situ near-surface and aircraft measurements covering the region of Europe, Northern African and the Middle East. Long-term and coordinated measurements are indeed recognized as key for example for model validation and development (e.g., Prospero and Bracero, 2013; Richter and Gill, 2018).

We expand the scope of previous reviews, focused on specific techniques and/or platforms for deriving dust information (e.g., Mahowald et al., 2007; Basart et al., 2009; Mona et al., 2012; Rodríguez et al., 2012; Amiridis et al., 2015; Gkikas et al., 2016), by providing a more comprehensive and extended overview, centered on Europe,

Northern African and the Middle East of the current state of observational dust-derived capabilities (at regular basis and at regional scale) focusing on key dust variables for user interests like size-resolved mass concentration, physicochemical properties, and deposition. The data availability review presented here is based on the information collected by the following catalogs:

- the collaborative dust products catalog developed in the framework of the European COST Action [inDust](#) and available through the [WMO Barcelona Dust Regional Center](#) (i.e., the WMO SDS-WAS Regional Center for Northern Africa, the Middle East, and Europe).
- the overview of satellite aerosol data products (not specific for dust products) of the [WMO Global Atmosphere Watch \(GAW\) Program at the World Data Center for Remote Sensing of the Atmosphere](#),
- the observation metadata collection developed within the European Gap Analysis for Integrated Atmospheric ECV CLimate Monitoring ([GAIA-CLIM](#)) project.

In addition to these observations, the ones performed by the European Facility for Airborne Research (EUFAR, Formenti and Wendisch, 2008) and the In-service Aircraft for a Global Observing System (IAGOS, Petzold et al., 2016) are to be considered as relevant for dust particle observations, providing aerosol data from research campaigns and systematic data collected during in-service flight, respectively.

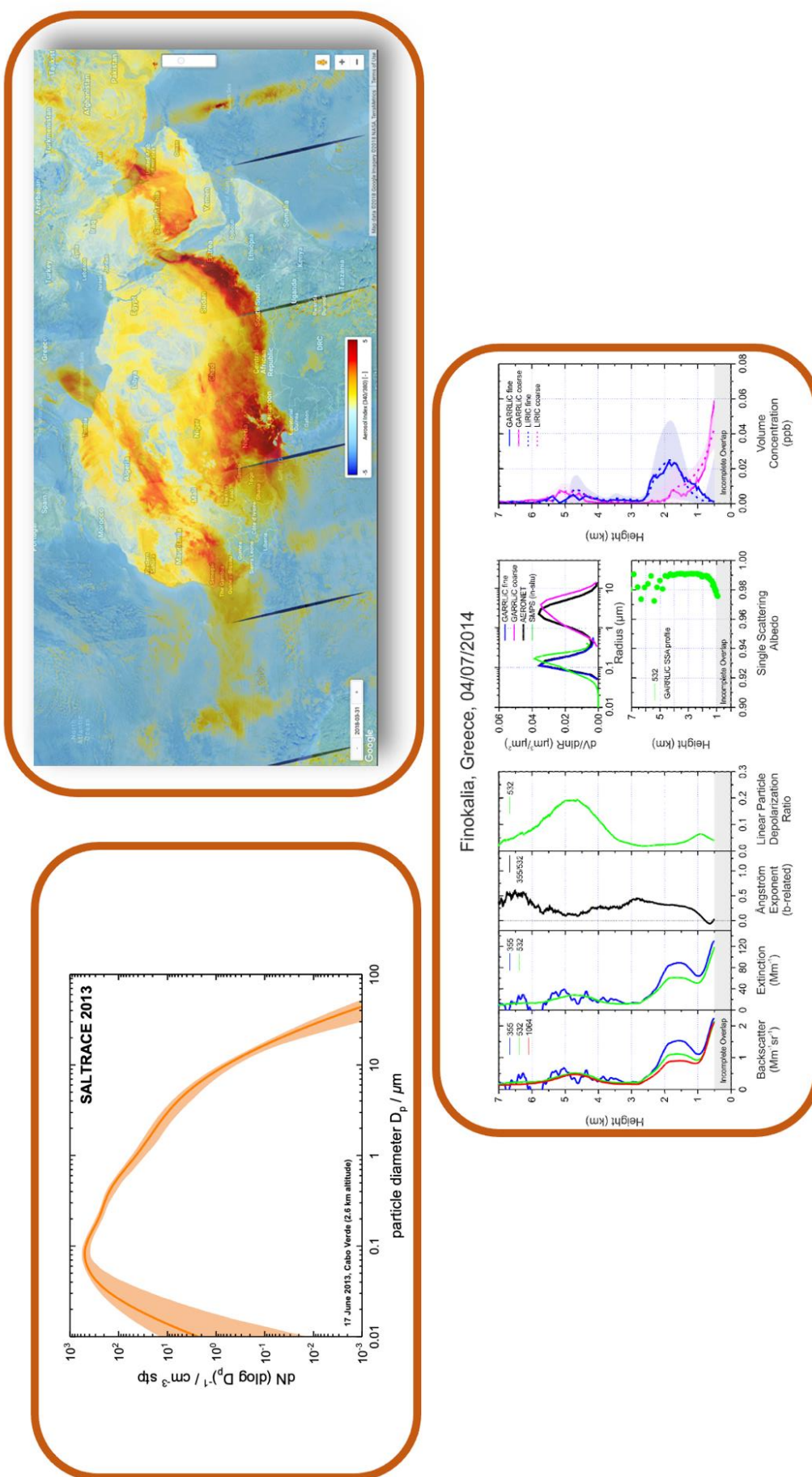


Figure 2. Highlights of mineral dust observations from in situ instruments (left upper panel), satellite observations (right upper panel) and ground based remote sensing techniques (bottom panel).

For in situ measurements, the number concentration of mineral particles reported as function of the particle size as measured from airborne sensors on 17 June 2013 in the Cape Verde region during the SALTRACE campaign in 2013 is shown. The dimensional range between 0.01 and about 40 μm is investigated combining different experimental and retrieval methods (Weinzierl et al., 2017). Shaded areas report the uncertainty in the size distribution. The right upper panel shows the satellite image provided by TROPOMI on board Sentinel 5P (resolution of 3.5x7 km^2) on 31 March 2018 capturing a desert dust event with a surprising level of detail.

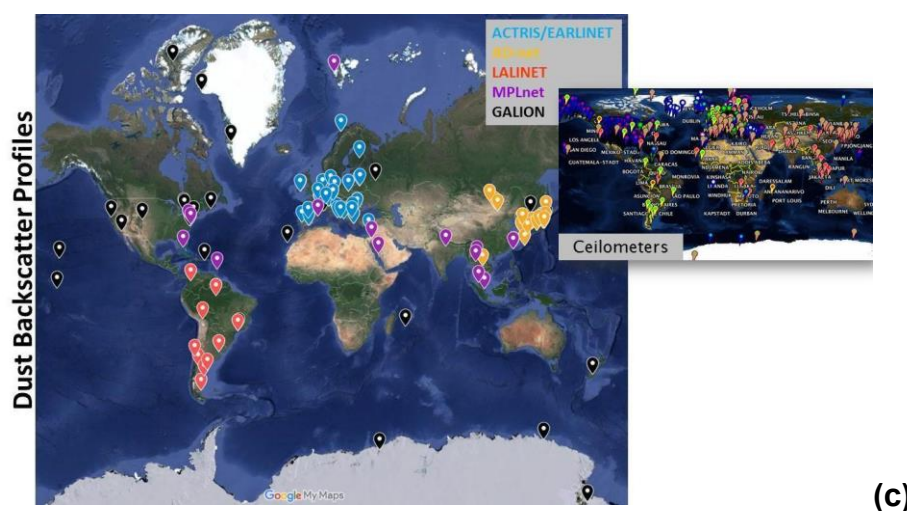
In the bottom panel, lidar data are reported together with lidar-photometer combined products for observations collected at Finokalia, Greece on 4 July 2014 during a dust event. Multiwavelength Raman lidar products are the profiles of aerosol backscatter (3 wavelength) and extinction (2 wavelength) coefficient, the linear particle depolarization ratio, and the Angstrom backscatter related coefficient. The combination of these measurements with collocated photometer observations allows the determination of aerosol size distribution and single scatter albedo with the GARRLIC retrieval and of fine and coarse volume concentration profiles with both GARRLIC and LIRIC.

3.1 In-situ measurements

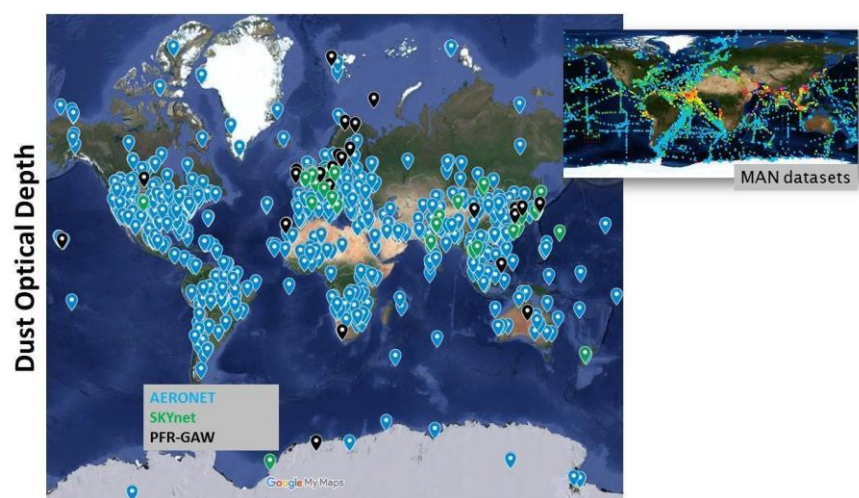
A detailed description of methods and techniques mainly used for the in-situ near-surface dust characterization is provided by Rodríguez et al. (2012) and WMO (2016) includes the WMO-GAW measurement procedures, guidelines, and recommendations for aerosol measurements, and in particular, for mineral dust. Here, only a brief description is provided, while the strengths and weaknesses of each available dust measurement are shown in Table 2, together with the main networks and programs that provide these data.

To date, PM₁₀ and/or PM_{2.5} mass concentrations are the most widely used observations to estimate the dust contribution at ground level on a routine basis. These measurements are mostly provided by air quality networks (see Figure 3a) using automatic instruments (such as Beta Attenuation Gauges, Tapered Element Oscillating Microbalances, TEOM, or Optical Particle Sizers, OPS). To obtain a rough estimation of the net contribution of dust, the application of ad-hoc developed methodologies is required (see, for example, Gama et al., 2020; Escudero et al., 2007; Barnaba et al., 2022). More robust estimation can be obtained by its chemical composition analysis from particle sampling collection and off-line laboratory analyses by techniques such as X-ray fluorescence (XRF), Inductively Coupled Plasma-Optical Emission Spectrometry (ICP-OES), or Ion Chromatography (IC). Recently XRF systems working in real time become available (e.g. Furger et al., 2020). The determination of the mineralogical composition is typically derived from X-Ray diffraction of dust aerosol or deposition samples (Marsden et al., 2019; Lequyet al., 2018; Nowak et al., 2018; Engelbrecht et al., 2017; Formenti et al., 2011; Klaver et al., 2011; Formenti et al., 2008; Caquineau et al., 1998), and energy dispersive scanning and transmission electron microscopy of individual dust particles along with statistical cluster (e.g., Ueda et al., 2020; Rodriguez-Navarro et al., 2018; Kandler et al., 2011, 2009; Chou et al., 2008). Both techniques sample mostly the particle surface, which may include coatings of other species. A compilation of measurements of dust mineralogical composition since the 1960s can be found in Perlwitz et al. (2015a). Automatic online analyzers have also been used for short-term (~weeks) campaigns, but these still need technological improvements to be able to provide standardized real-time data on a long-term basis (Furger et al., 2017; Dall'Osto et al., 2004). In addition to the mass

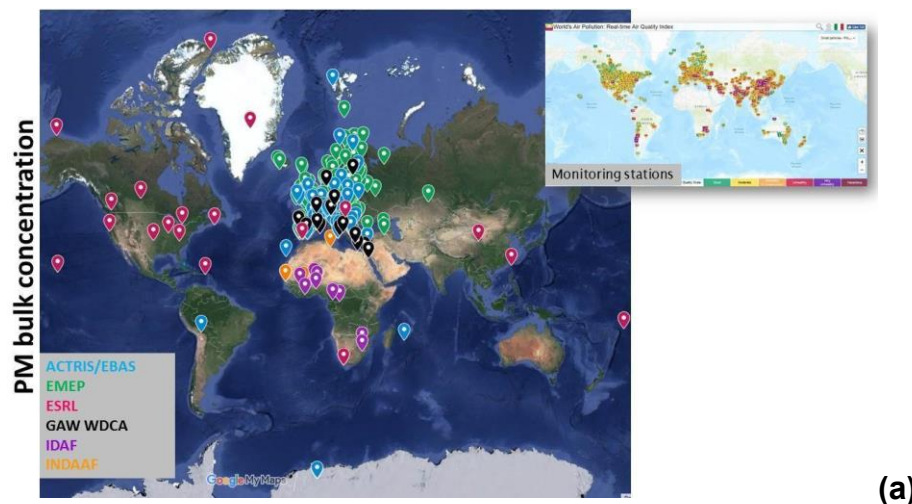
concentration and the chemical composition parameters described above, optical properties and size distribution (see, for example, Figure 2) are also measured by in situ measurements. The determination of the former generally involves absorption photometers and nephelometers (see references in Rodríguez et al., 2012). The latter requires using at least two instruments: a Differential Mobility Particle Sizer (DMPS) and an Aerodynamic/optical Particle Sizer (APS/OPS, Sunnu et al., 2008). Recently, a Polarization Optical Particle Counter (POPC) which measures the size and shape (depolarization ratio) of single particles, has also been used for studying the mixing states (external and internal mixing) of dust and air pollution aerosols (Pan et al., 2017; Wang et al., 2017).



(c)



(b)



(a)

Figure 3. Geographical coverage of the networks of interest for mineral dust observations: in-situ near surface (a), photometer (b) and lidar (c) networks and networks (bottom). The inset reports operational corresponding networks for lidar and near surface observations, while MAN available datasets are reported in the photometer inset as expansion on the sea for the photometer networks present instead on the land. The locations of the stations and datasets are collected from the GAIA CLIM observation metadata collection (<http://150.145.73.221/Cesium/Apps/GaiaClim/>) or from network web sites when not available in the GAIA CLIM collection.

An alternative way to Infer surface dust concentrations is based on the use of horizontal visibility (inversely proportional to the surface aerosol extinction) data obtained from meteorological reports (Meteorological Terminal AirReport, METAR, and Synoptic Observation, SYNOP) and empirical equations that relate these data to PM dust concentrations (e.g., Camino et al., 2015). Climatologies based on human-observer reports of dust storms in SYNOPs are discussed in several studies (e.g., Mahowald et al., 2010; Cowie et al., 2014; Klose et al., 2010; O’Loingsigh et al., 2010), along with several issues related to the recording and archiving of SYNOP dust codes (O’Loingsigh et al., 2010), the effects of changes in the interpretation and recording protocols of dust events through time (O’Loingsigh et al., 2014), the difference in the reporting of dust events between METAR and SYNOP observers (O’Loingsigh et al., 2017) as well as some difficulties in the classification of dust events (e.g., Dagsson-Waldhauserova et al., 2013, 2014).

Measurements of dust deposition fluxes have been obtained directly by weighting the deposited mass on filters or indirectly from aluminum deposition measurements (e.g., Guieu et al., 2002; Anderson et al., 2016; Laurent et al., 2015; Stuut et al., 2022) or by measuring atmospheric aerosol concentrations and assuming the dust dry deposition

velocity and scavenging ratio (e.g., Le Bolloch et al., 1996). Although there have been many studies that characterize the physical and chemical composition of deposited dust, only a few of them have dealt with synthesizing these observations (e.g., Lawrence and Neff, 2009). These quantities have been measured in Europe and the Mediterranean basin (e.g., Vincent et al., 2016; Pey et al., 2020; Castillo et al., 2017) as well as Northern Africa (e.g., McTainsh, 1980; Audoux et al., 2022) during the last 50 years. Dust deposition measurements (both dry and wet) have been systematically provided in western Mediterranean basin (CARAGA, Laurent et al., 2015), North-Eastern Spain (DONAIRE; Pey et al., 2020) and the Sahel (INDAAF, Marticorena et al., 2017). Another source of deposition information is the one obtained from paleo records (e.g., McGee et al., 2013) from ice cores, marine sediments, loess-paleosol sequences, lake sediments, and peat bogs as the global compilation of temporally resolved records of dust mass accumulation rates and particle grain size distributions (that help to establish that the data considered represent changes in dust deposition) considered in the Dust Indicators and Records from Terrestrial and mArine Palaeoenvironments (DIRTMAP, Albani et al., 2015) dataset. Such information as dust deposition in ice cores, can provide long term information on the concentrations of atmospheric dust as well as on the strengths of the dust sources and their changes on long temporal scales (e.g., Kutuzov et al., 2019; Varga et al., 2020). The lack of an international standard for deposition sampling (including size resolved deposition) is a limiting factor for the achievement of a harmonized dataset of dust deposition flux. Therefore, more efforts are required for a better understanding of the spatial and temporal variability of dust deposition.

Finally, the investigation of the role of dust in ice nucleation mechanisms and the quantification of the giant coarse dust particles in the atmosphere are cutting-edge topics. For example, aircraft measurements of ice-nucleating particles (INPs) along with chamber laboratory observations (Boose et al., 2016; Boose et al., 2019; Cziczo et al., 2013) are essential for a better explanation of the nucleation processes and for developing INP parameterizations in the prediction of ice and mixed-phase clouds. Data availability is mainly limited to field experiments. An overview of INPs is provided in Kanji et al. (2017), whereas a review of the history of their measurements is reported in Cziczo et al. (2017). Chamber experiments showed how mineralogy, milling and temperature are key factors in determining the IN properties of dust particles.

Importance of organics and crystal water content was also showed (Boose et al., 2016; Boose et al., 2019).

As for giant dust particles (diameter > 20 μm), they have been observed during long-range transport (van der Does et al., 2018) but the explanation of mechanisms behind their presence at large distances from the source is still unclear. More measurements are needed for improving our knowledge and for understanding their specific impacts for example on radiation budget, and ice nuclei and grain: specific inlet systems for giant particle samples are needed (Wendisch et al., 2004).

Table 2 Strengths and weaknesses related to dust measurements available at ground level. The table also reports in alphabetic order the main scientific networks/programmes providing each of the types of dust measurement. Legend: O = operational, , R = research, Y = yes, N = No, S = some, RR = registration required.

Parameter	Concept	Strengths	Weaknesses	Network/ Programme	Product Type	Open access
PM bulk concentrations	Dust contribution to the collected PM can be estimated considering that dust particles are big particles and	- high spatial density in developed countries - standardized measurement	- not able to directly distinguish dust from other aerosol types - different instruments,	• ACTRIS in situ • EMEP • ESRL • GAW-WDCA	O O R O	Y Y Y Y

that intrusions are within air quality measurement techniques and networks anomalies in the networks PM records		• INDAAF	R	RR
		• EANET	O	N
		• EIONET	O	Y
		- full-size range		
		• of dust not always encompassed by the PM metrics	O	Y
		• EPA		
PM chemical composition	Presence of mineral elements in PM samples allows the dust	• IMPROVE	O	Y
		- low spatial density in developing countries		
		• SPARTAN	O	Y
PM chemical composition	Presence of mineral elements in PM samples allows the dust	• ACTRIS in situ	O	Y
		- very expensive and laborious		
		• EMEP	O	Y
		- difficult to apply routinely		
		• GAW-WDCA	O	Y

Dust deposition fluxes	Deposition on filters or concentration at surface in dust source region can be simply regarded as dust	- heavy measurement load - data heterogeneity	limited data availability	• CARAGA • EMEP • INDAAF • EANET	R O R O	Y Y RR Y
Dust physical properties	Absorption photometers, nephelometers, APS and OPC instruments derived size distribution	- standardized measurement techniques - distinctive dust optical properties	- variable spatial density	• GAW-WDCA	O	Y

3.2 Remote sensing

3.2.1 Ground-based networks

Remote sensing ground-based networks (Table 3) are based on passive and active remote sensing instruments like photometers and lidars. Photometers are passive sensors that automatically measure the attenuation of the direct solar spectral irradiance due to the aerosols from the top of the atmosphere to the photometer at different wavelengths and provide columnar multi-wavelength aerosol optical depth (AOD) and related (aerosol size linked) Ångström exponent (AE) through retrieval algorithms. (e.g., WMO, 2016). Recently, daytime condition limitation is overcome by an innovative instrument and algorithm for night-time AOD measurements (Barreto et al., 2019; 2017). Dust aerosol optical depth (DOD) can be estimated mainly through three approaches: 1) based on the AE value (Basart et al., 2009; Todd et al., 2007; Wang et al., 2004; Dubovik et al., 2002); 2) based on the AOD coarse mode fraction estimated through inversion algorithms (O'Neill et al., 2003); 3) using advanced products obtained by sophisticated algorithms like the Generalized Retrieval of Aerosol and Surface Properties (GRASP) (Dubovik et al., 2014). All three approaches include uncertainties when calculating DOD. While GRASP is a very innovative research methodology and therefore not yet fully characterized in terms of uncertainty, the first approach has the advantage of being applicable for all possible stations because of the AE availability and the low related uncertainties, especially in high AOD regions (as the ones strongly affected by mineral dust). On the contrary, the AE thresholds may filter out some dust intrusions for regions where dust intrusions are sporadic, and other aerosol types are predominant (Cuevas et al., 2015; Di Tomaso et al., 2021). In these regions, the second (coarse mode fraction) approach is the most suitable. In this case, a source of uncertainty is related to the assumption that all coarse mode particles are mineral dust aerosols: other coarse particles like fresh smoke, sea salt, volcanic ash can be present mixed or not with mineral dust aerosol and therefore contribute to the coarse mode and erroneously be attributed to DOD. Apart from sparse measurements available worldwide, three main networks provide data to estimate DOD (see Figure 3b): the Aerosol Robotic NETwork (AERONET, Holben et al., 1998; Giles et al., 2019), the Skynet (Takamura and Nakajima, 2004, Nakajima et al., 2020), and the GAW Precision Filter Radiometer (GAW-PFR) network (Kazadzis et al.,

2018a). A comprehensive comparison between reference instruments for these three networks showed low AOD differences, demonstrating a promising framework to achieve homogeneity, compatibility, and harmonization among the different spectral AOD networks (Cuevas et al., 2019; Kazadzis et al., 2018b). Alternatively, AOD and AE can be also estimated in the near infrared (NIR) and short-wave infrared (SWIR) spectral regions from ground-based Fourier Transform Infrared (FTIR) solar spectrometry (Barreto et al., 2020) which operates within two international networks for atmospheric composition monitoring: NDACC (Network for the Detection of Atmospheric Composition Change, De Mazière et al., 2018) and TCCON (Total Carbon Column Observing Network, Wunch et al., 2011). More recently, these high-resolution FTIR observations have been extended by COCCON (cOllaborative Carbon Column Observing Network, Frey et al., 2019), which is a research infrastructure of portable, compact, and low-resolution FTIRs set up as a supplement to TCCON. The Maritime Aerosol Network (MAN), the marine component of AERONET, complements these networks on the land (Smirnov et al., 2009). There are other networks not specifically designed for aerosol measurements, which may provide aerosol and DOD as secondary products like the Australian aerosol network (Bureau of Meteorology Radiation Network and CSIRO/AeroSpan, Mitchell et al., 2017), the National Oceanic and Atmospheric Administration Earth System Research Laboratory's (NOAA ESRL) Surface Radiation Network (SURFRAD, Augustine et al., 2000), the European Brewer Network EUBREWNET, López-Solano et al., 2018), and the [PANDONIA Global Network](#).

The lidar technique has the unique capability of providing information on the particle vertical distribution. A detailed review of lidar capabilities for mineral dust investigation is reported in Mona et al. (2012). There are different techniques for investigating aerosol properties using lidar: from the easiest and widely distributed simple, automatic elastic backscatter lidar (e.g., Welton et al., 2001) to the complex and advanced multi-wavelength Raman lidar and High Spectral Resolution Lidar (HSRL). A key element for the investigation of mineral dust is the retrieval of the particle depolarization ratio profiles that can be achieved by adding specific detection channel(s) (e.g., Sugimoto et al., 2003). After an accurate calibration of a depolarization lidar system (Freudenthaler et al., 2009), the particle linear depolarization ratio (providing information on the particle shape) allows the discrimination of mineral dust within an

atmospheric volume and the consequent derivation of the pure-dust backscatter coefficient profile (Ansmann et al., 2012; Marenco and Hogan, 2011) and, in case of Raman/HSRL lidar systems, the dust extinction coefficient profile (Shimizu et al., 2017; Tesche et al., 2009; Yumimoto et al., 2008) and DOD by the integration of the dust extinction profile. Microphysical properties such as the refractive index and size distribution can be retrieved by the multi-wavelength Raman and HSRL lidar dataset using sophisticated algorithms to provide higher-level profile products (e.g., Müller et al., 2019).

Ceilometers (elastic backscatter lidars with very low Signal to Noise Ratio and different instrumental characteristics in wavelength, laser energy, and resolution) are 24h/7d instruments designed for cloud height determination but can be used with certain limitations for aerosol investigation (Wiegner et al., 2014). Backscatter profiles and other higher-level products can be obtained by combining ceilometers and elastic lidars with sun/sky photometers (Berjón et al., 2019; Román et al., 2018; Cazorla et al., 2017; Titos et al. 2019) or with aerosol models (Dionisi et al. 2018). The depolarization capability became recently available for ceilometers and is expected to further enhance the added value of ceilometer measurements, but more research is currently needed to characterize depolarization measurements from ceilometers.

Dust mass concentration can be estimated after the evaluation of dust backscatter profiles: the uncertainty is 30-60% for Raman measurements but reaches up to 100% in the case of very large particles ($>15\mu\text{m}$) and can be even larger for elastic backscatter systems (Ansmann et al., 2012). Indeed, the combination of advanced lidar and photometer observations is found to be highly valuable and meets the need for vertically resolved information on the mass concentration of suspended particles and their fine and coarse components (see example in Figure 2). Furthermore, the Generalized Aerosol Retrieval from Radiometer and Lidar Combined data (GARRLiC, Lopatin et al., 2013) and Lidar-Radiometer Inversion Code (LIRIC, Chaikovsky et al., 2016) algorithms allow the estimation of fine and coarse mode volume concentrations, which are very useful for distinguishing mineral dust layers in the column (Tsekeri et al., 2017). In addition, a multi-wavelength Raman/depolarization system with the addition of a detection channel for Raman return signals from silicon dioxide (used as a tracer of mineral dust) allowed the derivation of mineral dust concentrations in East Asian dust plumes (Tatarov et al., 2011; Müller et al., 2010; Tatarov and Sugimoto,

2005). There are several aerosol lidar networks (Figure 3c) providing coordinated standardized observations at a regional level: the European Aerosol Research Lidar Network/Aerosol, Clouds, and Trace gases Research InfraStructure (ACTRIS/EARLINET; Pappalardo et al., 2014, www.earline.org); the Asian Dust Network (AD-Net, Shimizu et al., 2017; Murayama et al., 2001, <https://www-lidar.nies.go.jp/AD-Net/>); the Latin America Lidar Network (LALINET, Antuña-Marrero et al., 2017; <http://lalinet.org/index.php>); and the global NASA Micropulse Lidar Network (MPL-Net, Welton et al., 2001; <https://mplnet.gsfc.nasa.gov/>). For what concerns dust-related products, the dust partitioning method is incorporated in the real-time AD-Net data analysis system, and the dust extinction coefficient is included in the standard data product (Shimizu et al., 2017). Some prototypes of dust products are currently under investigation in terms of uncertainty and provided in research mode within ACTRIS/EARLINET. Additionally, the feasibility of providing an ACTRIS/EARLINET lidar-derived product for mitigating aviation risks in the case of mineral dust and volcanic ash intrusions has been recently proved (Hirtl et al., 2019; Papagiannopoulos et al., 2020).

As complementary to more advanced lidars, there is a large number of ceilometers distributed worldwide potentially providing valuable information about aerosol vertical layering (Figure 3c). Aerosol profile information is being provided in NRT by an increasing number of ceilometers of the E-PROFILE operational network of the European Meteorological Services Network ([EUMETNET](http://eumetnet.org); Illingworth et al., 2019).

Harmonization and coordination among these regional networks are fostered by the GAW Aerosol Lidar Observation Network (GALION) promoted by the WMO (GAW, 2007). Further, GALION cooperating networks are the National Oceanic and Atmospheric Administration (NOAA) Cooperative Science Center for Earth System Sciences and Remote Sensing Technologies (CESSRST, also known as CREST, <https://noaacrest.umbc.edu/crest-lidar-network/>) Lidar network, and the Network for the Detection of Atmospheric Composition Change ([NDACC](http://ndacc.org)).

Table 3 Strengths and weaknesses related to ground-based dust measurements using remote sensing. The table also reports in alphabetic order the main scientific networks/programmes providing each of the types of dust measurement. Legend: O = Operational, R = Research, Y = Yes, N = No, S = Some.

Parameter	Concept	Strengths	Weaknesses	Networks/Programmes	Product Type [O, R]	NRT [Y/N /S]	24/7 [Y/N /S]	Open access [Y/N]
Dust Optical Depth	Dust contribution to the AOD (primary measurement) is obtained considering that coarse particles are dust particles	- high spatial density in developed countries - based on well assessed primary products	-different methods (and uncertainty) in dust component evaluation - cut-off in retrieval algorithm (50 μm) not covering the complete dust size distribution	• AERONET	R	Y	Y	Y
				• SkyNet	R	N	Y	Y
				• PFR-GAW	R	Y	Y	Y

	backscatter profiles obtained by lidar measurements	aerosol type at different altitudes - Possibility to investigate layer below clouds	- Different setups mean different assumptions and uncertainties -Typically, not available 24/7 -Lower uncertainty in nighttime condition - Low clouds and precipitation inhibit the measurements	<ul style="list-style-type: none"> • GALION • E-PROFILE (for ceilometers) 	R		S	S	N	N
Dust Mass Concentration profiles	Dust backscatter profiles are used typically as input for	-High vertical resolution - Main required information for	-30-60% for Raman/HSRL lidars	<ul style="list-style-type: none"> • ACTRIS/EARLINET • AD-net • LALINET 	R	R	S	S	Y	Y
							Y	N		

deriving the extinction profiles and then through some assumptions (algorithm) the mass concentration profile	aviation purposes - Synergy of lidar and photometer plus retrievals can reduce the total uncertainties	-Additional uncertainty for backscatter lidars due to further assumptions (lidar ratio) -Errors of advanced retrieval algorithms still to be quantified -Typically, not available 24/7 -Lower uncertainty in nighttime condition -Low clouds and precipitation	<ul style="list-style-type: none"> • MPLnet • GALION 	R	R	Y	Y	Y	Y	N
---	---	--	--	---	---	---	---	---	---	---

inhibit the measurements

3.2.2 Satellite-derived products

Satellite-derived aerosol products have always played a key role in describing the horizontal and vertical distribution of dust plumes. Such information has been acquired, for long-term periods and at a global scale, either by passive or active sensors, providing columnar and vertically resolved aerosol retrievals, respectively. For example, MODIS (Moderate Resolution Imaging Spectroradiometer; Levy et al., 2013) aerosol observations, available since 2000, have been fundamental for aerosol studies and mineral dust investigation (e.g., Boucher et al., 2013; Logothetis et al., 2021). On the other hand, CALIPSO (Cloud-Aerosol Lidar and Infrared Pathfinder Satellite Observation; Winker et al., 2009), relying on active remote sensing techniques, depicts the vertical structure of dust layers worldwide since 2006 (Winker et al., 2013; Marinou et al., 2017), through the provision of highly accurate backscatter and depolarization retrievals.

Many operational products are available nowadays from Low Earth Orbiting (LEO) and geostationary (GEO) satellites, which, if harmonized, can fill the observational gaps of the individual sensors thus extending the spatial coverage of dust observations. Indeed, combining the once or twice daily higher information content observations from LEO satellites (currently providing better spectral and/or spatial resolution than GEO satellites) with the high frequency lower information content of the GEO satellites would be of high added value for desert dust research. Table 4 lists the sensors providing dust-related products that are widely used for dust investigation. Through the intercomparison of satellite dust aerosol products, it has been revealed that they often agree well in their dominant large-scale patterns, but not quantitatively or in detail. This is mainly due to differences in (i) information content and technical constraints of instruments, (ii) satellite overpass time, (iii) frequency sampling, (iv) algorithms for aerosol classification, and (v) cloud masking. Significant improvements and evaluation of the different algorithms for aerosol investigation through satellite measurements have been realized, for example, in the framework of the [ESA Aerosol cci project](#) (e.g., Kylling et al., 2018; Sogacheva et al., 2020; Popp et al., 2020).

Table 4 Satellite-borne sensors providing dust-related observations. The table reports the most relevant information about the dust products provision for passive and active (CALIOP, CATS and ALADIN) sensors, reported in alphabetical order. Legend: O = Operational, R = Research, Y = Yes, N = No.

Sensor	Dust-related variables	Covered period	Resolution	Wavelength [μm]	Product Type [O, R]	Open access [Y/N]	Main dust retrieval publications
AIRS	• DOD	2003-2011	Monthly 1° x 1°	0.55; 10	• O	Y	Peyridieu et al., 2010
	• Dust Altitude				• O		
	• Effective radius				• R		
ATSR-2/AATSR	• AOD	1995-2012	Daily 1°x1°and 10km x10km	0.55	• O	Y	Bevan et al., 2012; Poulsen et al., 2012; North, 2002; Veefkind et al., 1998
	• FMAOD				• O		
	• DOD				• R		

	• DOD (non-spherical fraction)		4.4 km x 4.4 km 0.5° x 0.5°					
MODIS dark target	• AOD • AE	2000-present	5 min Daily 3km x 3km 10km x 10km 1° x 1°	0.55	• O • O • R	Y	Levy et al., 2013	
MODIS deep blue	• AOD • AE • SSA • DOD*	2000-present	5 min Daily 3km x 3km 10km x 10km 1° x 1°	0.55	• O • O • O • R	Y	Hsu et al., 2004; Hsu et al., 2013; Gkikas et al., 2021	

OMI	<ul style="list-style-type: none"> • AOD • AAI • SSA 	2004-present	SubDaily-Daily-32 dd 13 km x 12km (24km) 0.25° x 0.25° 1° x 1°	0.35-0.50	<ul style="list-style-type: none"> • O • O • O 	Y	<div>Torres et al., 2013</div>
POLDER	<ul style="list-style-type: none"> • AOD • AE • DOD (coarse) • SSA • Aerosol Mean Layer Altitude 	2005-2013	Daily-Monthly-Seas-yearly 6km x 6km 0.1° x 0.1°	0.44-1.02	<ul style="list-style-type: none"> • O • O • O • O • O 	Y	Dubovik et al., 2014

SeaWiFS deep blue	<ul style="list-style-type: none"> • AOD • AE • SSA 	1997-2010	SubDaily- Daily- Monthly 13.5km x 13.5 km 0.5° x0.5° 1°x1°	0.55	<ul style="list-style-type: none"> • O • O • O 	Y	Hsu et al., 2012; Sayer et al., 2012
SEVIRI	<ul style="list-style-type: none"> • AOD • FMAOD • dust index • Dust RGB maps 	2004-present	Hourly Daily Monthly 4km x 5km 0.1° x0.1° 1° x 1°	0.55	<ul style="list-style-type: none"> • O • R • R • O 	Y	Luffarelli and Govaerts, 2019; Clerbaux et al., 2017, Schepanski et al., 2007
SLSTR	<ul style="list-style-type: none"> • AOD • FMAOD 	1995-2012	Daily	0.55	<ul style="list-style-type: none"> • O • O 	Y	Bevan et al., 2012; Poulsen et al., 2012; North,

				10 km x 10km 1° x 1°					2002; Veefkind et al., 1998
TOMS	<ul style="list-style-type: none">• AOD• AAI	1979-2004	Subdaily-Daily-Monthly 50 km x 50km 1° x 1.5° 7km x 3.5 km	0.34-0.38	• O	Y	Torres et al., 1998; Torres et al., 2002		
TROPOMI	<ul style="list-style-type: none">• AAI	2017-present	Subdaily 7km x 3.5 km	0.34-0.38	• O	Y	Veefkind et al., 2012		

ALADIN	<ul style="list-style-type: none"> • Backscatter profiles • Extinction profiles 	2018-present	Daily	0.355	<ul style="list-style-type: none"> • O • O 	N	Flamant et al., 2007
CALIOP	<ul style="list-style-type: none"> • Backscatter profiles • Depolarization profiles • Aerosol typing profiles • Dust/mixed dust layers • Pure dust extinction profiles • Pure DOD 	2006-present	Daily Monthly	0.532-1.064	<ul style="list-style-type: none"> • O • O • O • O • R (post-processed) • R (post-processed) 	Y	Amiridis et al., 2013; 2015; Winker et al., 2009; Omar et al., 2009, Zheng et al., 2022

CATS	• Backscatter profiles	2015-2017	Daily	1.064	• O	Y	McGill et al., 2015; Proestakis et al., 2019; Yorks et al., 2016
	• Depolarization profiles				• O		
	• Aerosol typing profiles				• O		

A critical aspect that must be clarified is that identifying dust from space is not straightforward, especially away from the sources, since the mineral particles are mixed with other aerosol species, and it is difficult to discriminate. Important advancements have been achieved to retrieve quantitative information on desert dust from satellite observations, using features of the mineral particles such as the coarse dimension (threshold on AE; e.g., MODIS); non-sphericity (impact on the phase function and polarization; e.g., Cloud-Aerosol Lidar with Orthogonal Polarization, CALIOP, or measurements at different angles; e.g., the Along Track Scanning Radiometers, ATSR; the Multi-angle Imaging SpectroRadiometer, MISR; and the Polarization and Directionality of the Earth's Reflectances, POLDER); UV/visible aerosol absorbing index (AAI, e.g. from the Ozone Monitoring Instrument, OMI, Torres et al., 2007; 2013; or the TROPOspheric Monitoring Instrument, TROPOMI), allowing to separate absorbing (volcanic ash, mineral dust and biomass burning) from non-absorbing aerosols (e.g. de Graaf et al., 2005); or specific spectral signature of desert dust in the thermal infrared (e.g., Infrared Atmospheric Sounding Interferometer, IASI; and Spinning Enhanced Visible and Infrared Imager, SEVIRI). Examples of the application of the aforementioned techniques are reviewed hereunder.

The observational capabilities of MODIS and VIIRS (Visible Infrared Imaging Radiometer Suite) have been recently combined with novel retrieval algorithms for dust detection over oceans (Zhou et al. 2020a), in which the non-sphericity of the probed mineral particles (Zhou et al., 2020b) is taken into account. This is also done in the new PARASOL retrieval utilizing the GRASP algorithm (Dubovik et al. 2014).

A second example is the unprecedented high-spatial resolution ($3.5 \times 7 \text{ km}^2$) information on aerosol plumes (see Figure 2) UV AAI, along with height, obtained from TROPOMI onboard Sentinel 5P. It extends the temporal availability (nearly 40 years) of the corresponding measurements acquired from the TOMS (Total Ozone Mapping Spectrometer) and OMI instruments since the 80s and 2004, respectively. Positive AAI observations are associated with the presence of absorbing particles (dust or biomass burning) (Herman et al., 1997), and they have been utilized either for the identification of global dust sources (e.g., Prospero et al., 2002) or for monitoring dust activity (e.g., Gassó et al., 2019).

A third example is the exploitation of the specific sensitivity of Thermal Infrared (TIR) radiances (as measured, for example, by IASI onboard the Metop satellite series, SEVIRI onboard the Meteosat Second Generation satellites, Geostationary Operational Environmental Satellite, GOES; Himawari, Geostationary Ocean Color Imager, GOCI) to mineral aerosols (dust and volcanic ash) through vibrational resonance peaks of silicates (Ackerman et al., 1997), making their observations specific in nature. Qualitative dust products have been obtained from the Infrared bands of SEVIRI, GOES, HIMAWARI in the form of a dust index or a dust Red Green Blue (RGB) product (e.g., www.eumetsat.int, Schepanski et al., 2007) covering most of Africa and Europe since 2002. Taking advantage of the high spectral resolution of IASI TIR observations, global long-term (since 2007) daily dust distributions have been obtained with four different algorithms (Callewaert et al., 2019; Capelle et al., 2018; Clarisse et al., 2019; Klüser et al., 2015). However, the TIR observations are sensitive only to coarse mode dust aerosols. In addition, if the DOD is needed at visible wavelengths (for example to compare with other instruments) a spectral dependence conversion is needed to convert the TIR coarse mode DOD to visible coarse mode DOD. The TIR instruments also provide observations at night, relying only on Earth's thermal emissions. In addition to the dust optical depth, two operational IASI algorithms provide a mean altitude of the aerosols (Callewaert et al., 2019; Capelle et al., 2018), and one algorithm retrieves vertical profiles with up to 2 degrees of freedom (Callewaert et al., 2019). Both SEVIRI and IASI dust products have been used to analyse dust sources (e.g., Schepanski et al., 2007; Vandenbussche et al., 2020; Chédin et al., 2020), for dust identification and dust plumes' movements (e.g., Banks et al., 2013) and climatological studies (e.g., Banks and Brindley, 2013; Banks et al., 2017). Finally, IASI high resolution spectra can also be used to derive information on the mineralogical composition of dust (e.g., Klüser et al., 2012; Alalam et al., 2022).

The example of recent work on satellite dust-specific products is the Lidar climatology of Vertical Aerosol Structure for space-based lidar simulation studies (LIVAS) study of the European Space Agency (ESA), using CALIOP 532 nm backscatter and depolarization products in synergy with the ground-based typical values of mineral particle depolarization and lidar ratios (i.e., the extinction-to-backscatter ratio) derived from EARLINET (Amiridis et al., 2013, 2015). LIVAS delivers pure dust optical depth and extinction profiles useful for describing the 3D transport of dust over Europe

(Marinou et al., 2017), the 3D structure of dust over Southeast Asia (Proestakis et al., 2018) and dust ice-nucleating particle concentrations (Marinou et al., 2019). A similar approach can be followed for deriving pure-dust products from the NASA Cloud-Aerosol Transport System (CATS) mission (Yorks et al., 2014) onboard the International Space Station (ISS), which operates at 1064 nm. Vertical profiles of aerosol extinction and backscatter are also provided by the ongoing Aeolus mission (Kanitz et al., 2019; Straume et al., 2019) and are expected from the forthcoming Earth Cloud, Aerosol and Radiation Explorer (EarthCARE; Illingworth et al., 2015) mission of the European Space Agency (ESA), at 355 nm, and furthermore from the Atmosphere Observing System of NASA at 532 nm. These missions will substantially upgrade the altitude-resolved observational capabilities in the troposphere and stratosphere. In contrast to CALIOP, the High Spectral Resolution Lidar (HSRL) Atmospheric Laser Doppler Instrument (ALADIN) and the ATMospheric LIDar (ATLID) instruments on board Aeolus and EarthCARE, respectively, will acquire vertical profiles of aerosol optical properties without requiring a priori assumption of the lidar ratio. However, in the case of ALADIN (Flamant et al., 2007), degradation of its performance for the backscatter (underestimation) and lidar ratio (overestimation) is expected when non-spherical mineral particles are recorded due to the misdetection of the cross-component of the return lidar signals (Gkikas et al., 2013).

Beyond the measurement techniques applied for dust retrievals from space, multi-sensor and/or multi-parameter approaches have been suggested for identifying dust presence and contribution to total AOD. A promising approach for deriving DOD from columnar AOD has been demonstrated through the synergistic implementation of spaceborne retrievals and reanalyses/model outputs. Gkikas et al. (2021; 2022) developed a global fine resolution ($0.1^\circ \times 0.1^\circ$) dataset (MIDAS), over the period 2003 – 2017, via the combination of MODIS-Aqua AOD and MERRA-2 dust fraction. A similar methodology was applied by Ridley et al. (2016), who adjusted the bias-corrected coarse resolution AOD, derived by multiple satellite platforms, to DOD by utilizing the dust contribution to the total load, in optical terms, simulated by four state-of-the-science global models, over 2004–2008. Recently, Voss and Evan (2020) provided a long-term record of DOD relying on MODIS (2001-2018) and AVHRR (Advanced Very High-Resolution Radiometer; 1981-2018) AOD retrievals, AERONET fine mode fraction, and MERRA-2 wind fields. Synergistic use of different sensors

offers the possibility for accurate dust identification as recently demonstrated by the combined use of lidar and infrared imaging radiometer onboard CALIPSO (Zheng et al., 2022).

It is important to mention that some follow-up sensors will continue those dust-related observations. In some cases, the successor instruments are already in orbit such as SUOMI (VIIRS; Visible Infrared Imaging Radiometer Suite) replacing MODIS and the Sea and Land Surface Temperature Radiometer (SLSTR) for the Advanced Along-Track Scanning Radiometer (AATSR), while in other cases they are scheduled within the next few year, such as the Multi-viewing Multi-channel Multi-polarization Imaging (3MI) for POLDER, Infrared Atmospheric Sounding Interferometer, New Generation (IASI-NG) for IASI, the InfraRed Sounder (IRS) for SEVIRI in the Meteosat Third Generation (MTG) series and the EarthCARE for CALIOP and CATS. Potential new insight will be offer by the NASA PACE (Plankton, Aerosol, Cloud, ocean Ecosystem) mission planned for launch in 2024 (Werdell et al., 2019). Through polarimetric observations, PACE will provide, among other variables, aerosol fine fraction and therefore also an indication of the presence of dust which combined with ocean products, will reveal how dust might fuel phytoplankton and algae growth at the ocean surface. The recent launch of the EMIT mission (Green, 2022) will bring more information on the mineralogical composition of dust over the sources, while the Atmosphere Observing System (AOS) of NASA (Vane et al., 2022) is expected to provide more advances on dust retrievals from forthcoming multi-sensor synergies.

4. THE WAY FORWARD: GAPS AND RECOMMENDATIONS

The current maturity of the observational and forecasting systems for monitoring and forecasting sand and dust storms allows for a better identification and assessment of dust-related impacts on socio-economic sectors and, consequently, allows for the definition of the user's needs. This is a fundamental step for the design and creation of services that can support reducing the negative impacts of dust occurrences and enhancing the positive ones. The improved observational capability opens new frontiers and poses new scientific questions, increasing the level of request and need for observational capabilities. Nonetheless, there are still gaps in the observational system and room for improvements, as described hereafter.

Scarcity of observations

Satellite measurements described above provide global information on dust plumes, but they require more precise ground-based instruments for their validation under all possible conditions and as a reference for harmonizing datasets from different sensors/satellites. Additionally, satellites do not provide all the dust parameters of interest, making ground-based remote sensing and near-surface measurements essential. Figure 3 shows a very good coverage in coordinated measurements in the Northern Hemisphere, yet a limited number of available ground-based observations close to the main mineral dust source regions. Few observations are also available for the high latitude dust sources, contributing at least 5 % of the global dust budget (Bullard et al., 2016; Meinander et al., 2022). In this respect, it must be here underlined that the reported geographical coverage can suffer from missing information. This, however, underlines that in the case of available measurements, there is still a gap in their advertisements and a need to strengthen the link between the different regions.

The lack of ground-based measurements in dust-source areas, as well as the lower reliability of dust satellite products over the typically bright source areas, introduces limitations from several points of view: for improving understanding of the processes of dust generation and its injection into the troposphere, for the initialization of dust models, then for the model assimilation and evaluation, and finally for the analysis of dust impacts in the most affected dust regions. Additionally, these areas are crucial for satellite validation because of an often-complex vertical distribution and high temporal and spatial variations. For example, AOD datasets from FTIR could be, as well, a valuable validation system for satellite sensors incorporating IR spectral bands, as IASI on board the EUMETSAT/Metop platforms, or the Operational Land Imager (OLI) aboard Landsat-8, and VIIRS aboard Suomi NPP. In addition, some recent works have demonstrated the potentiality of low-cost radiometers (Almansa et al., 2017, 2020) and all-sky cameras. All-sky cameras can retrieve AOD by applying GRASP (Román et al., 2017; Antuña-Sánchez et al., 2021, Román et al., 2022; Antuña-Sánchez et al., 2022). The main advantage these all-sky camera retrievals offer compared to photometers is to select alternative sky points when clouds contaminate the standard sky points from hybrid or almucantar scans of sunphotometers. Ground-based aerosol measurement networks worldwide are generally motivated for the purposes of air quality and health

and specific adverse PM effects on human populations. Therefore, PM measurements are generally collected where the people are in cities, and not in dust source areas which are almost all far removed. There is also a lack of coordinated deposition measurements. Distributed instrumental deployments such as those of the CARAGA (Collecteur Automatique de Retombées Atmosphériques insolubles à Grande Autonomie) deposition collector (Laurent et al., 2015; Vincent et al., 2016) should be widely applied to improve the availability of total (dry and wet) atmospheric deposition of insoluble dust in remote source areas. At international level, common measurement protocols for deposition must be established to have comparable databases and to better constrain deposition budgets.

Specific and reliable measurements of deposition and simultaneously of aerosol/cloud vertical resolved profiles supporting new products such as the aerosol-cloud coincidences based on dust model reanalysis could be of interest in areas like North Africa, where the solar energy production potential is very high due to infrequent cloudiness and high insulation, and dust is a serious mitigating factor, would also facilitate the management of solar power plants, including the planning of new facilities. This observational gap is hard to fill, especially in North Africa, due to challenging political and socio-economic conditions, as well as, in more general terms, due to the extreme environmental and operational conditions (high temperatures, access to electricity). Specific instrumental adaptations and approaches for reducing expensive maintenance and operation costs are needed.

A potential solution for filling this observational gap is the development of Lower-Cost Medium Precision (LCMP) instruments, as the zenith looking narrow-band radiometer (Almansa et al., 2017; 2020), with no mobile parts, specifically designed to measure desert dust, and land low-cost sensors operated by national weather services or even transportable on unmanned vehicles or drones (e.g., Morys et al., 2001; Guirado et al., 2014; <http://www.calitoo.fr>, Pikridas et al., 2019; Kezoudi et al., 2021). These instruments could benefit from more advanced instrumentation for testing, validation, and quality assessment (Giordano et al., 2021). Otherwise, the support of research infrastructure, networks, and international initiatives, such as ACTRIS and WMO SDS-WAS, will be key for developing those activities. A global coverage can be provided at a certain level of confidence only through integrating satellite global measurements with models through reanalysis procedures: although reanalyses cannot be considered

a replacement for long-term observations, they provide no-gap datasets covering the whole globe at an increasingly higher spatial resolution. Examples of such reanalyses, including dust estimates, are the Copernicus Atmosphere Monitoring Service (CAMS) Interim Reanalysis (Inness et al., 2019, Flemming et al., 2017) and the Modern-Era Retrospective Analysis for Research and Applications, version 2 (MERRA-2) (Gelaro et al., 2017; Randles et al., 2017).

Hidden small-scale, short, and intense dust storms

There are several meteorological mechanisms involved in the occurrence of sand and dust storms, each with its own diurnal and seasonal features, occurring at a wide range of spatiotemporal scales (i.e., synoptic, mesoscale, and microscale) that may control strong winds and cause dust storms (Knippertz and Stuut, 2014). Overall, global and synoptic-scale sand and dust storms are well tracked by satellites and models. Meanwhile, our knowledge about the occurrence and contribution to the global aerosol budget of smaller-scale phenomena, such as dust devils and haboobs is limited (e.g., Jemmett-Smith et al., 2015; Marsham and Ryder, 2021). Haboobs are often caused by an atmospheric gravity or density current, such as thunderstorm outflow, but can also occur as a result of strong synoptic gradient winds, such as following a dryline or dry frontal passage. A haboob may transport huge quantities of sand or dust, which move as a dense wall that can reach a height of 1,000 meters (about 3,300 feet) and more, has a lifetime of several hours, and can cause important damage (e.g., Vukovic et al., 2014; Rooney et al., 2017; Vukovic et al., 2021). Local, short, and intense convective dust storm development, movement, and shape are difficult to be estimated using satellite data because of the presence of clouds in these systems, creating a gap in the nowcasting (e.g., Dempsey, 2014; Vukovic et al., 2021) and hazard management for such cases, but also, because the dust clouds are generally carried within the boundary layer or otherwise very close to the ground where satellite dust detection is typically difficult. Additionally, only geostationary satellites with high-temporal resolution (as MSG, < 15min) can be considered for nowcasting. Radars with dual-polarization technology have the ability to characterize these events by combining reflectivity, Doppler velocity, and co-polar correlation coefficient (i.e., the correlation between reflected horizontal and vertical polarized signals from each scatterer in a volume sample). Some urgent issues for improving information acquired in the dust forecast models have been identified. Haboob's forecast quality depends on the

explicitly resolving of the convection (Vukovic et al., 2014; Gasch et al., 2017; Vukovic et al., 2021) which is highly dependent (i.e., spatial resolutions of a few km) on the model resolution and the dust source definition (Vukovic et al., 2014; Vukovic et al., 2021). On one hand, some efforts have been made for the development of more simple parameterizations of haboobs for models with parameterized convection, based on the downdraft mass flux of convection schemes (see Pantillon et al., 2016). On the other hand, the sensitivity of forecast quality of such severe dust events to surface data proves that dust sources need regular updates using high-resolution (< 5km) observations (e.g., Normalized Difference Vegetation Index, NDVI, or Enhanced Vegetation Index, EVI, as well as land cover and soil moisture data observed by satellites). There is a need to identify specific dust source types such as alluvial sources that have been identified as particularly active, in addition to dry lake beds (e.g., Feuerstein and Schepanski, 2019). Dried lakes and glaciogenic sediments that may increase because of changing climate conditions can provide small-scale dust sources that must be identified. Such identifications have so far been frequently obtained by visual identification of dust plumes in satellite images of desert surfaces. It has been estimated that anthropogenic playa sources (i.e., the exposed beds of shrinking water bodies) contribute 85% of global anthropogenic dust emissions (Zucca et al., 2021). Land degradation and desertification processes play an important role on dust emission from playa sources which is frequently triggered or increased by human activities such as unsustainable land and water use upstream, reduced vegetation cover on and around playas, and mechanical disturbance of the playa surfaces. The problem of appropriate high-resolution specification of dust sources has been recognized by UNCCD as a major problem in the management of hazardous conditions. In this context, UNCCD promoted the development of a global high-resolution dust source database, the [Sand and Dust Storms Source Base-map](#), as a part of the work considered in the Sand and Dust Storm toolkit coordinated by UNCCD (UNCCD, 2022). Another critical local phenomenon is the formation of nocturnal low-level jets related to the reduced surface friction during stable nighttime conditions— a process typically underestimated by models because of a poor boundary-layer description (Fiedler et al. 2013). This may be improved by increasing the number of meteorological observations but also requires model development, specifically concentrating on arid areas. International actions are needed to improve both dust aerosol and meteorological networks, possibly with low-cost sensors, and to develop

specific strategies for maintaining continuity of observations in remote or extreme environments.

Missed physicochemical dust properties

Improving the description of the chemical composition is urgent for various applications, including climate and weather modeling. The availability of more size-resolved measurements of dust chemical composition, particularly close to the source regions, would be beneficial for understanding and better quantifying the dust impact. The degree of abrasion and melting that an aircraft suffers is a function of exposure time, dust mineralogical composition, and its concentration. Each mineral has its own physicochemical characteristic regarding hardness (Clarkson and Simpson, 2017) and melting points (Wood et al., 2017). Feldspars and quartz (Atkinson et al., 2013, Harrison et al., 2019; Ilic et al., 2022) are efficient ice nuclei. The increase of ice nuclei due to the presence of dust has direct implications for solar energy (i.e., cirrus formation) and aviation (i.e., icing). The mineralogy can help to advance our understanding of the role of dust in health (WHO, 2021) and agriculture (e.g., Stefanski et al., 2009; Zia-Khan et al., 2014). Focusing on current activities on mineralogical modeling at regional and global scales, it is also important to mention the need for detailed and high-resolution (< 1km) global databases of soil physicochemical properties and textures, which are commonly used in soil classification systems such as those reported by the UN Food and Agricultural Organisation (FAO) Digital Soil Map of the World (DSMW, FAO-UNESCO, 1974; Batjes, 1997) or the Harmonised World Soil Dataset (HWSD; Nachtergaele et al., 2009) both at a spatial resolution of ~10km at mid-latitudes. Here it is worth mentioning that combining both versions of DSMW (from 1974 and 1997), there are a total of 211 different soil units with potential mineralogical content. Soil map composition from Claquin et al. (1999), Nickovic et al., 2012) and Journet et al. (2014) represents the initial efforts to represent the mineralogy by mode. These works identify 8 and 12 minerals relevant for various dust impacts (e.g., to climate, marine productivity, cloud formation), in the clay and silt fractions of the soil. The accuracy of model representations of the mineral dust composition linked to soil mineralogy is expected to be drastically improved by novel hyperspectral imaging spectroscopy over the coming decade thanks to the NASA EMIT (Green, 2022) and the German EnMAP (Chabrillat et al., 2022) missions. The resulting spectroscopically derived mineral composition will be used to update the dust source

region initialization of models (Green et al., 2018) and will enhance the current efforts of the atmospheric research community to better represent and understand dust mineralogy (Perlwitz et al., 2015b; Scanza et al., 2015; Pérez García-Pando et al., 2016, Pérez García-Pando et al., 2019). A recent paper (Go et al., 2022) showed the possibility to use the EPIC (Earth Polychromatic Imaging Camera) measurements as tool for retrieving hematite and goethite concentrations in pre-identify dust plumes, providing important information about dust composition.

Other initiatives such as the European Research Council (ERC) projects FRAGMENT (FRontiers in dust mineralogical coMposition and its Effects upon climate, Pérez García-Pando et al., 2019) will provide complimentary ground- and laboratory-based observations and analyses of soil- and airborne dust composition needed to develop the parametrizations of the soil-to-aerosol transfer functions.

Dust size distribution is also key for understanding the effects of dust (e.g. Kok et al., 2017). Mineral dust has a wide dimensional range from ultrafine (Fratini et al., 2007) to giant particles (Ryder et al. 2019). Typically, attention is focused on the coarse mode of mineral dust because it is the most abundant, however ultra-fine fraction even if smaller as aerosol load is an important fraction because of its potential impacts on the health: smaller the particles deeper they penetrate inside the human body. The presence of giant particles is typically neglected in the study of mineral dust plumes, but recent studies suggest that these particles should be considered (van der Does et al., 2018; Varga et al., 2021). Giant particles are commonly found over the Mediterranean ($D > 40 \mu\text{m}$ in the 2.5-4 km altitude range and $> 80 \mu\text{m}$ below), over the Atlantic ($> 75 \mu\text{m}$ in the Saharan aerosol layer) (Ryder et al., 2019; Marengo et al., 2018; Renard et al., 2018; Betzer et al., 1988), in the Caribbean (20-30 μm particles) (Weinzierl et al., 2017), and in the Arctic (up to 90 μm Saharan quartz particles) (Varga et al., 2021). These large particles may be of high importance because they can act as Giant Cloud Condensation Nuclei (GCCN) and Ice Nuclei (IN), determining the concentration of the initial cloud droplets, the clouds' albedo and lifetime, and the precipitation formation, especially through warm rain processes (Koren et al., 2012; Feingold et al., 1999; Eagan et al., 1974). In a recent study, Ryder et al. (2019) showed that omitting giant particles leads to a significant underestimation of short- and longwave extinction over the Sahara. However, the main remote sensing instruments used nowadays in measuring aerosols (i.e., lidars and photometers) cannot retrieve

aerosol microphysical properties for particles larger than a few microns (Müller et al., 2012), while cloud radars seem to be able to detect giant particles also at a large distance from the source (Marenco et al., 2018; Ryder et al., 2018; Madonna et al., 2013; 2010). First simulation studies show that cloud radar can detect mineral particles with a minimum effective radius of about 50 μm and number concentrations larger than 0.1-1.0 cm^{-3} (Madonna et al., 2013), while smaller particles down to a few microns can be detected in the presence of higher number concentration in the 20 to 130 cm^{-3} range (Guma-Claramunt, 2016). Further investigations on this topic are needed, but it is clear that a synergistic use of photometer, aerosol lidar, and cloud radar could open new opportunities to measure and study the presence of dust in the whole relevant dimensional range.

Additional ground-based and airborne in-situ measurements of the size dust spectrum (from ultrafine to large giant particles) are needed. For in situ ground-based and airborne measurements of giant particles, specific inlet systems should be used, and the detection of the whole dimensional range has to be obtained by integrating different methods (Wendisch et al., 2004). Ultimately, a better description of the dust physicochemical properties will deal with a better characterization of some key parameters used for monitoring sand and dust storms, such as visibility, AOD, or extinction provided by models or remote-sensing retrievals.

What are the users looking for?

The several impacts of dust have led to a growing interest from various stakeholders—such as air quality managers, health professionals, solar energy plant operators, aviation, and policy makers—for dust products tailored to their specific needs. The undertaken actions through [inDust](#) (Nemuc et al., 2021) for better connecting researchers and user communities allowed for a first identification of needs and requirements per socio-economic sector. There is a clear and general interest to have regionally- and time-resolved chemical characterization of mineral dust to improve our understanding on the identification of dust impacts on ecosystems, as well as, on agriculture, fishing, and tourism (skiing and beach activities). More specific requests from sectors more advanced in the assessment of the dust impacts are:

- For **health**, the first is a lack of monitoring in many countries of the world and inadequate monitoring in rural areas or outside of major cities in many countries;

second is the lack of standardized dust-related measurements (including size distribution and chemical composition) to perform assessment studies that can contribute to understand the different relationships between dust and health impacts (i.e., differences in composition of tropical vs. high-latitude deserts, or the enhancement of some atmospheric chemical reactions that can increase the pollution levels).

- For **air quality management**, one of the current main difficulties is related to the methodologies applicable for quantifying the mineral dust contribution to the total PM₁₀/PM_{2.5} and PM₁ concentrations observed, typically based on back-trajectories analyses, forecast, and satellite image analysis and gravimetric measurements (Querol et al., 2019; Barnaba et al., 2022). There are some heterogeneities and/or difficulties in applying such methodologies, particularly in near-real-time (NRT) scales. Moreover, a relevant concentration of mineral dust particles larger than 10 microns in size can be observed (Reynolds et al., 2016). Even if less severe respect to smaller particle one, >10microns particles could have an impact on human being wellness, which investigation can require to go further respect to standard air quality measurements of PM₁₀ and PM_{2.5} (Reynolds et al., 2016). Particular attention should be paid when the PM is measured with instruments based on different methods (i.e., gravimetric and equivalent methods) and take into account the influence that the wind speed could have on the measurements even when using the same type of instrument, especially in conditions of high wind speed (Sharrattand Pi, 2018). Novel XRF spectrometers providing chemical composition of PM in different size classes (Furger et al., 2020) could be relevant for improving source apportionment, but are still research systems available in few labs.

Alerts based on the magnitude of dust events (based on monitoring and modeling results) could help local authorities to manage the effects related to such events, for example, by reducing anthropogenic emissions on critical days. A good example is the Dust Warning Advisory System provided by the [WMO Barcelona Dust Regional Center](#) developed in the framework of the [WMO CREWS project](#). Finally, a better understanding of the role of dust in atmospheric chemistry can deal with the improvement of air quality forecasting systems.

- For **transportation**, visibility is widely used because it is directly connected with safety protocols. Accurate forecast of dust-visibility requires a better understanding of the role of optical properties and size distribution (particularly the contribution of giant particles at sources). In particular, for aircraft maintenance, four-dimensional (4-D) concentration, chemical and size-resolved atmospheric dust properties are demanded to advance the understanding of dust impacts on the engines. Furthermore, for safety and cleaning management of the infrastructures (i.e., airports, roads, and railroads) estimates on the dust deposition are required. In this framework, PM and dust deposition routinely measurements at airports could support the management of the visibility-related risks at airport and improve the assessment of the visibility and dust deposition forecast.
- For **solar energy**, meanwhile more accurate solar irradiance forecasts (including the direct and indirect effect of the presence of dust) are being considered by different European providers (as Copernicus), soiling information is still far from being available for the final user in a solar plant. Current soiling information is scattered in solar plants around the world and there are no standards for their measurement. Therefore, the available soiling measurements are highly dependent on the technology (e.g., Solar Concentrated or Photovoltaic) used in the measurement point (i.e., solar plant). To overcome this limitation, it would be desirable to incorporate simultaneous deposition, surface concentration and soiling measurements in solar plants.

5. TO BRING THINGS TOGETHER

In recent years, developments in Earth Observation, fostered by coordinated international initiatives and programs such as WMO SDS-WAS, led to great advances in the observational capabilities of mineral dust particles. Wide collected information opens new possibilities for facing the increasing request of tools for improving management and resilience of dust related impacts, more and more relevant because of climate change. This paper aims to be a milestone in matching available information and knowledge demand, providing an overview of current dust observations and taking into consideration first collected user needs.

Here, we seek to provide an overview of the state-of-the-art of operational and

distributed observations in Northern Africa, the Middle East and Europe. Potential developments are underlined and highlighted in view of the user needs currently identified thanks to the inDust international initiative. Observational gaps are identified in terms of coverage but also of specific information like additional data about deposition (wet and dry), visibility, dust vertically resolved information, dust chemical composition, and giant particle presence.

First, the most relevant source regions are scarcely equipped with instrumentations for dust monitoring. The situation could be improved through the support of international initiatives like WMO SDS-WAS and UN coalition, and the use of low-cost sensors for key information acquisition (deposition, visibility, and meteorological parameters). Research infrastructure, networks, and international initiatives should support such activities, providing a platform for checking and validating low-cost sensors. The latter is crucial for improving the models in terms of accuracy and uncertainty evaluation in the vertical dimension. Additionally, satellite observations are currently providing aerosol descriptions with better and higher spatio-temporal resolution.

Research products and synergistic approaches are paving the way for addressing observational gaps in terms of specific information (e.g., giant particles). In addition to these relevant aspects, there are 3 main topics which are crucial for the dust observation and impact quantification and management: the dust speciation, data availability, and data traceability. These needs are transversal to many user communities and call for international cooperation and synergy.

For dust model evaluation purposes to the aim of planning action for air quality management, it is fundamental to have observations of dust-only quantities. The review of the existing observations underlines that many new products give the possibility of investigating the presence of mineral dust, but there is currently the need to harmonize the aerosol classification or, whenever this is not possible, to identify translating rules among the wide range of existing classifications. Comparison of typing algorithms is not trivial even when the same kind of observations are used (Voudouri et al., 2019), but such a harmonization process would lead to the integration of the existing dust-only datasets in a coherent and consistent global dataset describing the mineral dust 4D distribution on a global scale. Some initiatives are currently facing this issue, like the International Satellite Aerosol Science Network (AEROSAT). In this

context, mineral dust has been considered the first category for facing the typing harmonization process.

NRT and open access availability of data is a common requirement for model assimilation and verification (which is in NRT) and any kind of warning/short-term impact sector, calling for more operational dust-only products from space and ground-based platforms. Dust-related observations are not under any protocols of NRT data exchange under WMO or other UN agencies that would ensure the reliability and efficiency of the operational system. Whilst the timeliness of observations is not a strict requirement for reanalysis and evaluation of the forecast models, spatially/temporally distributed observations, uncertainty characterization of the observations, and homogeneity of the datasets are essential (Benedetti et al., 2018). It is important that observations used in reanalysis and evaluation are well calibrated and accurate and that long time series are provided whenever possible (e.g., Cuevas et al., 2019).

Traceability, quality assurance and quality control of the data are strictly needed. Metrological approaches can help to improve data quality for in-situ and remote sensing techniques, in evaluating sensor characteristics, calibration and measurement uncertainties, and defining data quality and target uncertainties. Full traceability of the data, uncertainty characterization, and harmonization of the data availability in terms of policies, procedures, and interoperability are fundamental for advancing the atmospheric dust field. This can be supported through programs like the WMO-GAW initiative in terms of observational procedures and by the Research Data Alliance, concerning data FAIRness (i.e., Findable, Accessible, Interoperable, and Reusable data).

In synthesis, this paper clearly shows that the development of observational techniques improved the knowledge of mineral dust particles, their global distribution, and their properties. The improved observational capability opened new frontiers and scientific questions to be addressed, increasing the level of requests and needs in terms of observational capabilities. Only international cooperation and synergy can foster the achievement of these objectives of a global, interconnected topic such as atmospheric dust.

ACKNOWLEDGEMENTS

Authors acknowledge dr Sangboom Ryoo of Korean Meteorological Administration in Seoul for his help and support. The research leading to these results has received funding from the COST Action CA16202, supported by COST Association (European Cooperation in Science and Technology), from DustClim Project as part of ERA4CS, an ERA-NET initiated by JPI Climate, and funded by FORMAS (SE), DLR (DE), BMWFW (AT), IFD (DK), MINECO (ES), ANR (FR) with co-funding by the European Union (Grant 690462) and by the European Union's Horizon 2020 research program for societal challenges – smart, green and integrated transport under grant agreement no. 723986 (project EUNADICS-AV – European Natural Disaster Coordination and Information System for Aviation). L. Mona acknowledges the ACTRIS-IMP (Implementation project), funded by the European Union's Horizon 2020 research and innovation programme (Grant no 871115) and the contribution of the ACTRIS-ITALIA JRU (CNR prot. n. 0067310/2017). S. Basart acknowledges CAMS-84 and CAMS2-82 (part of the Copernicus Atmospheric Monitoring Services, CAMS) and the Spanish Jose Castillejo mobility programme (CAS18/0033). V. Amiridis acknowledges support from the European Research Council (grant no. 725698, D-TACT). A. Gkikas acknowledges support by the Hellenic Foundation for Research and Innovation (H.F.R.I.) under the “2nd Call for H.F.R.I. Research Projects to support Post-Doctoral Researchers” (project acronym: ATLANTAS, project number: 544). S. Kazadzis acknowledges the ACTRIS-CH (Aerosol, Clouds and Trace Gases Research Infrastructure— Swiss contribution) funded by the State Secretariat for Education, Research, and Innovation, Switzerland. Work of P. Dagsson-Waldhauserova was partly funded by the Czech Science Foundation (HLD-CHANGE project, no. 20-06168Y). C. Pérez García-Pando acknowledges the long-term support from the AXA Research Fund, as well as the support received through the Ramón y Cajal programme (grant RYC-2015-18690) of the Spanish Ministry of Economy and Competitiveness, and the European Research Council (ERC) under the European Union's Horizon 2020 research and innovation programme (grant agreement No. 773051). B. Weinzierl acknowledges funding under the European Union's Horizon 2020 research and innovation programme (grant agreement No. 640458, A-LIFE).

Data Availability Statement

Being this a review paper data were not used, nor created for this research and no software (other than for typesetting) was used.

REFERENCES

- Ackerman, S. A., 1997: Remote sensing aerosols using satellite infrared observations. *J. Geophys. Res.*, 102, 17069–17079, <https://doi.org/10.1029/96JD03066>.
- Adebiyi, A. A., J. F. Kok, Y. Wang, A. Ito, D. A. Ridley, P. Nabat, and C. Zhao, 2020: Dust Constraints from joint Observational-Modelling-experimental analysis (DustCOMM): comparison with measurements and model simulations. *Atmos. Chem. Phys.*, 20, 829–863, <https://doi.org/10.5194/acp-20-829-2020>.
- Ah Sharidah, A., 2021: Identification of airborne bacteria of Saharan dust storm, Kuwait. *Journal of Environmental Sciences. Mansoura University*, 50(3), 85-95, DOI: 10.21608/joese.2021.94509.1010.
- Alalam, P., Deschutter, L., Al Choueiry, A., Petitprez, D., Herbin, H., 2022: Aerosol Mineralogical Study Using Laboratory and IASI Measurements: Application to East Asian Deserts, *Remote Sens.*, 14, 3422. <https://doi.org/10.3390/rs14143422>
- Albani, S., and Coauthors, 2015: Twelve thousand years of dust: The Holocene global dust cycle constrained by natural archives. *Clim. Past*, 11, 869–903, <https://doi.org/10.5194/cp-11-869-2015>.
- Al-Hemoud, A., M. Al-Sudairawi, S. Neelamanai, A. Naseeb, and W. Behbehani, 2017: Socioeconomic effect of dust storms in Kuwait. *Arab. J. Geosci.*, 10, 18, <https://doi.org/10.1007/s12517-016-2816-9>.
- Al-Hemoud, A., A. Al-Dousari, A. Al-Shatti, A. Al-Khayat, W. Behbehani, and M. Malak, 2018: Health Impact Assessment Associated with Exposure to PM10 and Dust Storms in Kuwait. *Atmosphere*, 9, 6, <https://doi.org/10.3390/atmos9010006>.
- Al-Hemoud, A., Al-Dousari, A., Misak, R., Al-Sudairawi, M., Naseeb, A., Al-Dashti, H., Al-Dousari, N., 2019: Economic Impact and Risk Assessment of Sand and Dust Storms (SDS) on the Oil and Gas Industry in Kuwait. *Sustainability*, 11, 200. <https://doi.org/10.3390/su11010200>
- AlKheder S., F. AlRukaibi, A. Aiash, A. Kader, 2022: Weather risk contribution to traffic accidents types in Gulf Cooperation Council (GCC) countries, *Natural*

Hazards: Journal of the International Society for the Prevention and Mitigation of Natural Hazards, Springer; International Society for the Prevention and Mitigation of Natural Hazards, vol. 114(2), pages 2177-2187.

Almansa AF, Cuevas E, Barreto Á, Torres B, García OE, Delia García R, Velasco-Merino C, Cachorro VE, Berjón A, Mallorquín M, López C, Ramos R, Guirado-Fuentes C, Negrillo R, de Frutos ÁM., 2020: Column Integrated Water Vapor and Aerosol Load Characterization with the New ZEN-R52 Radiometer, Remote Sensing, 12(9):1424. <https://doi.org/10.3390/rs12091424>

Amiridis, V., and Coauthors, 2013: Optimizing CALIPSO Saharan dust retrievals. Atmos. Chem. Phys., 13, 12089–12106, <https://doi.org/10.5194/acp-13-12089-2013>.

Amiridis, V., and Coauthors, 2015: LIVAS: a 3-D multi-wavelength aerosol/cloud database based on CALIPSO and EARLINET. Atmos. Chem. Phys., 15, 7127-7153, <https://doi.org/10.5194/acp-15-7127-2015>.

Anderson, R. F., and Coauthors, 2016: How well can we quantify dust deposition to the ocean? Philosophical Transactions of the Royal Society A: Mathematical, Physical and Engineering Sciences, 374(2081), 20150285, <https://doi.org/10.1098/rsta.2015.0285>.

Angulo, G. B., and F. M. González, 2007: African microbes on vacation at the Caribbean (Atmospheric dust and its effects on human health). Rev. Mex. Patol. Clin. Med. Lab., 54(4), 168-176.

Ansmann, A., P. Seifert, M. Tesche, and U. Wandinger, 2012: Profiling of fine and coarse particle mass: case studies of Saharan dust and Eyjafjallajökull/Grimsvötn volcanic plumes. Atmos. Chem. Phys., 12, 9399–9415, doi:10.5194/acp-12-9399-2012.

Ansmann, A., and Coauthors, 2017: Profiling of Saharan dust from the Caribbean to western Africa—Part 2: Shipborne lidar measurements versus forecasts. Atmos. Chem. Phys., 17, 14987–15006, <https://doi.org/10.5194/acp-17-14987-2017>.

- Antuña-Marrero, J.C., and Coauthors, 2017: LALINET: The First Latin American–Born Regional Atmospheric Observational Network. *Bull. Amer. Meteor. Soc.*, 98, 1255–1275, <https://doi.org/10.1175/BAMS-D-15-00228.1>.
- Antuña-Sánchez, J. C., R. Román, J. L. Bosch, C. Toledano, D. Mateos, R. González, V. Cachorro, Á. de Frutos, 2022. ORION software tool for the geometrical calibration of all-sky cameras. *pLoS One*, 17(3), e0265959. doi: 10.1371/journal.pone.0265959.
- Antuña-Sánchez, J. C., R. Román, V. E. Cachorro, C. Toledano, C. López, R. González, D. Mateos, A. Calle, and Á. M. de Frutos, 2021: Relative sky radiance from multi-exposure all-sky camera images. *Atmos. Meas. Tech.*, 14, 2201–2217, <https://doi.org/10.5194/amt-14-2201-2021>.
- Arnalds, O., 2015: *The Soils of Iceland*. Springer, 183 pp.
- Arnalds, O., H. Olafsson, and P. Dagsson-Waldhauserova, 2014: Quantification of iron-rich volcanogenic dust emissions and deposition over the ocean from Icelandic dust sources. *Biogeosciences*, 11(23), 6623–6632, <https://doi.org/10.5194/bg-11-6623-2014>.
- Ashley, W. S., and A. W. Black, 2008: Fatalities associated with nonconvective high-wind events in the United States. *J. Appl. Meteor. Climatol.*, 47(2), 717–725, <https://doi.org/10.1175/2007JAMC1689.1>.
- Atkinson, J., Murray, B., Woodhouse, M. et al., 2013: The importance of feldspar for ice nucleation by mineral dust in mixed-phase clouds, *Nature* 498, 355–358 (2013). <https://doi.org/10.1038/nature12278>.
- Audoux, T., B. Laurent, B. Marticorena, G. Bergametti, J. L. Rajot, A. Féron, and C. Gaimoz, 2022: Wet deposition fluxes of mineral dust and their relation with cold pools in the Central Sahel. *Geophys. Res. Lett.*, 49(4), e2021GL095005, <https://doi.org/10.1029/2021GL095005>.
- Augustine, J. A., J. J. De Luisi, and C. N. Long, 2000: SURFRAD—A National Surface Radiation Budget Network for Atmospheric Research. *Bull. Amer. Meteor. Soc.*, 81, 2341–2357, [https://doi.org/10.1175/1520-0477\(2000\)081](https://doi.org/10.1175/1520-0477(2000)081).

- Bachelder, J., Cadieux, M., Liu-Kang, C., Lambert, P., Filoche, A., Aparecida Galhardi, J., Hadioui, M., Chaput, A., Bastien-Thibault, M.-P., Wilkinson, K. J., King, J., and Hayes, P. J., 2020: Chemical and microphysical properties of wind-blown dust near an actively retreating glacier in Yukon, Canada, *Aerosol Sci. Tech.*, 54, 2–20, <https://doi.org/10.1080/02786826.2019.1676394>.
- Baddock, M. C., C. L. Strong, P. S. Murray, and G. H. McTainsh, 2013: Aeolian dust as a transport hazard. *Atmos. Environ.*, 71, 7–14, <https://doi.org/10.1016/j.atmosenv.2013.01.042>.
- Baldo, C., Formenti, P., Nowak, S., Chevaillier, S., Cazaunau, M., Pangui, E., Di Biagio, C., Doussin, J.-F., Ignatyev, K., Dagsson-Waldhauserova, P., Arnalds, O., MacKenzie, A. R., and Shi, Z., 2020: Distinct chemical and mineralogical composition of Icelandic dust compared to northern African and Asian dust, *Atmos. Chem. Phys.*, 20, 13521–13539, <https://doi.org/10.5194/acp-20-13521-2020>.
- Balkanski, Y., M. Schulz, T. Claquin, and S. Guibert, 2007: Reevaluation of Mineral aerosol radiative forcings suggests a better agreement with satellite and AERONET data. *Atmos. Chem. Phys.*, 7, 81–95, <https://doi.org/10.5194/acp-7-81-2007>.
- Banks, J.R., H. E. Brindley, C. Flamant, M. J. Garay, N. C. Hsu, O. V. Kalashnikova, L. Klüser, A. M. Sayer, 2013: Intercomparison of satellite dust retrieval products over the west African Sahara during the Fennec campaign in June 2011. *Remote Sens. Environ.*, 136, 99–116, <https://doi.org/10.1016/j.rse.2013.05.003>.
- Banks, J. R., and H. E. Brindley, 2013: Evaluation of MSG-SEVIRI mineral dust retrieval products over North Africa and the Middle East. *Remote Sens. Environ.*, 128, 58–73, <https://doi.org/10.1016/j.rse.2012.07.017>.
- Banks, J. R., H. E. Brindley, G. Stenchikov, and K. Schepanski, 2017: Satellite retrievals of dust aerosol over the Red Sea and the Persian Gulf (2005–2015). *Atmos. Chem. Phys.*, 17, 3987–4003, <https://doi.org/10.5194/acp-17-3987-2017>.

- Barkan, J., and P. Alpert, 2010: Synoptic analysis of a rare event of Saharan dust reaching the Arctic region. *Weather*, 65(8), 208-211, <https://doi.org/10.1002/wea.503>.
- Barnaba, F., N. A. Romero, A. Bolignano, S. Basart, M. Renzi, and M. Stafoggia, 2022: Multiannual assessment of the desert dust impact on air quality in Italy combining PM10 data with physics-based and geostatistical models. *Environ. Int.*, 163, 107204, <https://doi.org/10.1016/j.envint.2022.107204>.
- Barreto, Á., and Coauthors, 2017: Assessment of nocturnal aerosol optical depth from lunar photometry at the Izaña high mountain observatory. *Atmos. Meas. Tech.*, 10, 3007–3019, <https://doi.org/10.5194/amt-10-3007-2017>.
- Barreto, Á., and Coauthors, 2019: Evaluation of night-time aerosols measurements and lunar irradiance models in the frame of the first multi-instrument nocturnal intercomparison campaign. *Atmos. Environ.*, 202, 190–211, <https://doi.org/10.1016/j.atmosenv.2019.01.006>.
- Barreto, Á., and Coauthors, 2022: Long-term characterisation of the vertical structure of the Saharan Air Layer over the Canary Islands using lidar and radiosonde profiles: implications for radiative and cloud processes over the subtropical Atlantic Ocean. *Atmos. Chem. Phys.*, 22, 739-763, <https://doi.org/10.5194/acp-22-739-2022>.
- Basart, S., C. Pérez, E. Cuevas, J. M. Baldasano, and G. P. Gobbi, 2009: Aerosol characterization in Northern Africa, Northeastern Atlantic, Mediterranean Basin and Middle East from direct-sun AERONET observations. *Atmos. Chem. Phys.*, 9, 8265–8282, <https://doi.org/10.5194/acp-9-8265-2009>.
- Basart, S., C. Pérez, S. Nickovic, E. Cuevas, and J. M. Baldasano, 2012: Development and evaluation of the BSC-DREAM8b dust regional model over Northern Africa, the Mediterranean and the Middle East. *Tellus B*, 64:1, 18539, <https://doi.org/10.3402/tellusb.v64i0.18539>.
- Basart, S., S. Nickovic, E. Terradellas, E. Cuevas, C. Pérez García-Pando, C., G. García-Castrillo, E. Werner, F. Benincasa, 2019: The WMO SDS-WAS Regional

- Center for Northern Africa, Middle East and Europe. E3S Web of Conferences, 99, 04008, <https://doi.org/10.1051/e3sconf/20199904008>.
- Batjes, N. H., 1997: A world dataset of derived soil properties by FAO–UNESCO soil unit for global modelling. *Soil Use Manage.*, 13(1), 9-16, <https://doi.org/10.1111/j.1475-2743.1997.tb00550.x>.
- Bauer, S. E., M. I. Mishchenko, A. A. Lacis, S. Zhang, J. Perlwitz, and S. M. Metzger, 2007: Do sulfate and nitrate coatings on mineral dust have important effects on radiative properties and climate modeling? *J. Geophys. Res.- Atmos.*, 112, p. 6307, doi: 10.1029/2005JD006977.
- Bauer, S. E., Y. Balkanski, M. Schulz, D. A. Hauglustaine, and F. Dentener, 2004: Global modeling of heterogeneous chemistry on mineral aerosol surfaces: Influence on tropospheric ozone chemistry and comparison with observations. *J. Geophys. Res.- Atmos.*, 109, 2304, doi: <https://doi.org/10.1029/2003JD003868>.
- Behcet, A., M. Bogan, S. Zengin, M. Sabak, S. Kul, M. M. Oktay, H. Bayram, and E. Vuruskan, 2018: Effects of Dust Storms and Climatological Factors on Mortality and Morbidity of Cardiovascular Diseases Admitted to ED. *Emerg. Med. Int.*, 2018 Jul 2, 2018:3758506, <https://doi.org/10.1155/2018/3758506>.
- Benedetti, A., and Coauthors, 2018: Status and future of numerical atmospheric aerosol prediction with a focus on data requirements. *Atmos. Chem. Phys.*, 18, 10615–10643, <https://doi.org/10.5194/acp-18-10615-2018>.
- Bergin, M. H., C. Ghoroi, D. Dixit, J. J. Schauer, and D. T. Shindell, 2017: Large reductions in solar energy production due to dust and particulate air pollution. *Environ. Sci. Technol. Lett.*, 4(8), 339-344, <https://doi.org/10.1021/acs.estlett.7b00197>.
- Berjón, A., A. Barreto, Y. Hernández, M. Yela, C. Toledano, and E. Cuevas, 2019: A 10-year characterization of the Saharan Air Layer lidar ratio in the subtropical North Atlantic. *Atmos. Chem. Phys.*, 19, 6331–6349, <https://doi.org/10.5194/acp-19-6331-2019>.
- Betzer, P. R., and Coauthors, 1988: Long-range transport of giant mineral aerosol particles. *Nature*, 336, 568–571, <https://doi.org/10.1038/336568a0>.

- Bevan, S. L., P. R. J. North, S. O. Los, and W. M. F. Grey, 2012: A global dataset of atmospheric aerosol optical depth and surface reflectance from AATSR. *Remote Sens. Environ.*, 116, 119–210, <https://doi.org/10.1016/j.rse.2011.05.024>.
- Bhattachan, A., G. S. Okin, J. Zhang, S. Vimal, and D. P. Lettenmaier, 2019: Characterizing the role of wind and dust in traffic accidents in California. *GeoHealth*, 3(10), 328–336, <https://doi.org/10.1029/2019GH000212>.
- Biniotoglou, I., and Coauthors, 2015: A methodology for investigating dust model performance using synergistic EARLINET/AERONET dust concentration retrievals. *Atmos. Meas. Tech.*, 8, 3577–3600, <https://doi.org/10.5194/amt-8-3577-2015>.
- Bojdo, N., and A. Filippone, 2019: A simple model to assess the role of dust composition and size on deposition in rotorcraft engines. *Aerospace*, 6(4), 44, <https://doi.org/10.3390/aerospace6040044>.
- Bojdo, N., A. Filippone, B. Parkes, and R. Clarkson, 2020: Aircraft engine dust ingestion following sand storms. *Aeros. Sci. Technol.*, 106, 106072, <https://doi.org/10.1016/j.ast.2020.106072>.
- Boose, Y., and Coauthors, 2016: Ice nucleating particles in the Saharan Air Layer. *Atmos. Chem. Phys.*, 16, 9067–9087, <https://doi.org/10.5194/acp-16-9067-2016>.
- Boose, Y., Baloh, P., Plötze, M., Ofner, J., Grothe, H., Sierau, B., Lohmann, U., and Kanji, Z. A.: Heterogeneous ice nucleation on dust particles sourced from nine deserts worldwide – Part 2: Deposition nucleation and condensation freezing, *Atmos. Chem. Phys.*, 19, 1059–1076, <https://doi.org/10.5194/acp-19-1059-2019>, 2019.
- Boucher, O., and Coauthors, 2013: Clouds and aerosols. *Climate Change 2013: The Physical Science Basis. Contribution of Working Group I to the Fifth Assessment Report of the Intergovernmental Panel on Climate Change*, T.F. Stocker, D. Qin, G.-K. Plattner, M. Tignor, S.K. Allen, J. Doschung, A. Nauels, Y. Xia, V. Bex, and P.M. Midgley, Eds., Cambridge University Press, 86 pp.
- Bullard, J. E., and Coauthors, 2016: High Latitude Dust in the Earth System, *Rev. Geophys.*, 54, 447–485, <https://doi.org/10.1002/2016RG000518>.

- Cadelis, G., R. Tourres, and J. Molinie, 2014: Short-term effects of the particulate pollutants contained in Saharan dust on the visits of children to the emergency department due to asthmatic conditions in Guadeloupe (French Archipelago of the Caribbean). *PLOS ONE*, 9(3), e91136, <https://doi.org/10.1371/journal.pone.0091136>.
- Callewaert, S., S. Vandenbussche, N. Kumps, A. Kylling, X. Shang, M. Komppula, P. Goloub, and M. De Mazière, 2019: The Mineral Aerosol Profiling from Infrared Radiances (MAPIR) algorithm: version 4.1 description and evaluation. *Atmos. Meas. Tech.*, 12, 3673–3698, <https://doi.org/10.5194/amt-12-3673-2019>.
- Camino, C., and Coauthors, 2015: An empirical equation to estimate mineral dust concentrations from visibility observations in Northern Africa. *Aeolian Res.*, 16, 55–68, <https://doi.org/10.1016/j.aeolia.2014.11.002>.
- Capelle, V., A. Chédin, M. Pondrom, C. Crevoisier, R. Armante, L. Crepeau, and N. Scott, 2018: Infrared dust aerosol optical depth retrieved daily from IASI and comparison with AERONET over the period 2007–2016. *Remote Sens. Environ.*, 206, 15–32, <https://doi.org/10.1016/j.rse.2017.12.008>.
- Caquineau, S., A. Gaudichet, L. Gomes, M.-C. Magonthier, and B. Chatenet, 1998: Saharan dust: Clay ratio as a relevant tracer to assess the origin of soil-derived aerosols. *Geophys. Res. Lett.*, 25, 983–986, <https://doi.org/10.1029/98GL00569>.
- Castillo, S., A. Alastuey, E. Cuevas, X. Querol, and A. Avila, 2017: Quantifying Dry and Wet Deposition Fluxes in Two Regions of Contrasting African Influence: The NE Iberian Peninsula and the Canary Islands. *Atmosphere*, 8, 86, <https://doi.org/10.3390/atmos8050086>.
- Cazorla, A., and Coauthors, 2017: Near-real-time processing of a ceilometer network assisted with sun-photometer data: monitoring a dust outbreak over the Iberian Peninsula. *Atmos. Chem. Phys.*, 17, 11861–11876, <https://doi.org/10.5194/acp-17-11861-2017>.
- Chabrillat, S., K. Segl, S. Foerster, M. Brell, L. Guanter, A. Schickling, T. Storch, H.-P. Honold, 2022: EnMAP Pre-Launch and Start Phase: Mission Update, IGARSS

- 2022 - 2022 IEEE International Geoscience and Remote Sensing Symposium, Kuala Lumpur, Malaysia, 5000-5003, doi: 10.1109/IGARSS46834.2022.9884773.
- Chaikovsky, A., and Coauthors, 2016: Lidar-Radiometer Inversion Code (LIRIC) for the retrieval of vertical aerosol properties from combined lidar/radiometer data: development and distribution in EARLINET. *Atmos. Meas. Tech.*, 9, 1181–1205, <https://doi.org/10.5194/amt-9-1181-2016>.
- Chédin, A., Capelle, V., Scott, N. A., & Todd, M. C., 2020: Contribution of IASI to the observation of dust aerosol emissions (morning and nighttime) over the Sahara Desert. *Journal of Geophysical Research: Atmospheres*, 125, e2019JD032014. <https://doi.org/10.1029/2019JD032014>
- Chen, Q., Y. Yin, H. Jiang, Z. Chu, L. Xue, R. Shi, X. Zhang, J. Chen, 2019: The roles of mineral dust as cloud condensation nuclei and ice nuclei during the evolution of a hail storm. *J. Geophys. Res.*, 124(24), 14262–14284, <https://doi.org/10.1029/2019JD031403>.
- Chou, C., P. Formenti, M. Maille, P. Ausset, G. Helas, M. Harrison, and S. Osborne, 2008: Size distribution, shape, and composition of mineral dust aerosols collected during the African Monsoon Multidisciplinary Analysis Special Observation Period 0: Dust and Biomass-Burning Experiment field campaign in Niger, January 2006. *J. Geophys. Res.*, 113, D00C10, <https://doi.org/10.1029/2008JD009897>.
- Claquin, T., M. Schulz, and Y. J. Balkanski, 1999: Modeling the mineralogy of atmospheric dust. *J. Geophys. Res.*, 104(D18), 2243–22256, <https://doi.org/10.1029/1999JD900416>.
- Clarisse, L., and Coauthors, 2019: A decadal data set of global atmospheric dust retrieved from IASI satellite measurements. *J. Geophys. Res.*, 124, 1618–1647, <https://doi.org/10.1029/2018JD029701>.
- Clarkson, R., and H. Simpson, 2017: Maximising Airspace Use During Volcanic Eruptions: Matching Engine Durability against Ash Cloud Occurrence. Proceedings of the Science and Technology Organisation Meeting, Vilnius, Lithuania, STO-MP-AVT-272-17, <https://doi.org/10.14339/STO-MP-AVT-272>.

- Clerbaux, N., and Coauthors, 2017: CM SAF Aerosol Optical Depth (AOD) Data Record— Edition 1, Satellite Application Facility on Climate Monitoring, accessed 23 September 2019 https://doi.org/10.5676/EUM_SAF_CM/MSG_AOD/V001.
- Comrie, A. C., 2005: Climate factors influencing coccidioidomycosis seasonality and outbreaks. *Environ. Health Perspect.*, 113(6), 688–692. doi:10.1289/ehp.7786.
- Comrie, A. C., 2021: No consistent link between dust storms and Valley fever (coccidioidomycosis). *Geohealth*, 5(12), e2021GH000504, <https://doi.org/10.1029/2021GH000504>.
- Costa, S., A. S. Diniz, and L. L. Kazmerski, 2016: Dust and soiling issues and impacts relating to solar energy systems: Literature review update for 2012-2015. *Renew. Sust. Energ. Rev.*, 63, 33–61, <https://doi.org/10.1016/j.rser.2016.04.059>.
- Cowie, S., P. Knippertz, and J. H. Marsham, 2014: A climatology of dust emission events from northern Africa using long-term surface observations. *Atmos. Chem. Phys.*, 14, 8579–8597, <https://doi.org/10.5194/acp-14-8579-2014>.
- Creamean, J. M., and Coauthors, 2013: Dust and biological aerosols from the Sahara and Asia influence precipitation in the western US. *Science*, 339, 1572–1578.
- Crusius, J., 2021: Dissolved Fe Supply to the Central Gulf of Alaska Is Inferred to Be Derived From Alaskan Glacial Dust That Is Not Resolved by Dust Transport Models, *J. Geophys. Res.-Biogeo.*, 126, e2021JG006323, <https://doi.org/10.1029/2021JG006323>.
- Cuesta, J., M. Eremenko, C. Flamant, G. Dufour, B. Laurent, G. Bergametti, M. Höpfner, J. Orphal, and D. Zhou, 2015: Three-dimensional distribution of a major desert dust outbreak over East Asia in March 2008 derived from IASI satellite observations. *J. Geophys. Res. Atmos.*, 120, 7099–7127, <https://doi.org/10.1002/2014JD022406>.
- Cuevas, E., and Coauthors, 2015: The MACC-II 2007–2008 reanalysis: atmospheric dust evaluation and characterization over northern Africa and the Middle East. *Atmos. Chem. Phys.*, 15, 3991–4024, <https://doi.org/10.5194/acp-15-3991-2015>.

- Cuevas, E., and Coauthors, 2019: Aerosol Optical Depth comparison between GAW-PFR and AERONET-Cimel radiometers from long term (2005–2015) 1-minute synchronous measurements. *Atmos. Meas. Tech.*, 12, 4309–4337, <https://doi.org/10.5194/amt-12-4309-2019>.
- Cuevas, E., and Coauthors, 2021: Desert Dust Outbreak in the Canary Islands (February 2020): Assessment and Impacts. GAW Report No. 259, 123 pp.
- Cziczo, D. J., and Coauthors, 2013: Clarifying the Dominant Sources and Mechanisms of Cirrus Cloud Formation. *Science*, 340 (6138), 1320–1324, <https://doi.org/10.1126/science.1234145>.
- Cziczo, D. J., L. Ladino, Y. Boose, Z. A. Kanji, P. Kupiszewski, S. Lance, S. Mertes, and H. Wex, 2017: Measurements of Ice Nucleating Particles and Ice Residuals. *Meteorological Monographs*, 58, 8.1–8.13, <https://doi.org/10.1175/AMSMONOGRAPHS-D-16-0008.1>.
- Dagsson-Waldhauserova, P., Arnalds, O., Olafsson, H., 2013: Long-term frequency and characteristics of dust storm events in Northeast Iceland (1949-2011). *Atmospheric Environment* 77, 117-127.
- Dagsson-Waldhauserova, P., Arnalds, O., Olafsson, H., 2014: Long-term variability of dust events in Iceland. *Atmospheric Chemistry and Physics* 14, 13411-13422. DOI:10.5194/acp-14-13411-2014.
- Dagsson-Waldhauserova, P., O. Arnalds, H. Olafsson, J. Hladil, R. Skala, T. Navrati, L. Chadimova, O. Meinander, 2015: Snow–Dust Storm: Unique case study from Iceland, March 6–7, 2013. *Aeolian Res.*, 16, 69-74, <https://doi.org/10.1016/j.aeolia.2014.11.001>.
- Dagsson-Waldhauserova, P., O. Arnalds, H. Olafsson, J. B. Renard, O. Meinander, B. Moroni, and J. Kavan, 2019: High Latitude Dust (HLD) sources and pathways in Polar Regions-Antarctica and the Arctic. 2^{1st} EGU General Assembly, Vienna, Austria, insu-03563850.
- Dall'Osto, M., D. C. S. Beddows, R. P. Kinnersley, R. M. Harrison, R. J. Donovan, and M. R. Heal, 2004: Characterization of individual airborne particles by using

- aerosol time-of-flight mass spectrometry at Mace Head, Ireland. *J. Geophys. Res.*, 109, D21302, <https://doi.org/10.1029/2004JD004747>.
- de Graaf, M., P. Stammes, O. Torres, and R. B. A. Koelemeijer, 2005: Absorbing Aerosol Index: Sensitivity Analysis, application to GOME and comparison with TOMS. *J. Geophys. Res.*, 110, D01201, <https://doi.org/10.1029/2004JD005178>.
- De Longueville, F., P. Ozer, S. Doumbia, and S. Henry, 2013: Desert dust impacts on human health: an alarming worldwide reality and a need for studies in West Africa. *Int. J. Biometeorol.*, 57(1), 1–19, <https://doi.org/10.1007/s00484-012-0541-y>.
- De Mazière, M., Thompson, A.M., Kurylo, M.J., Wild, J.D., Bernhard, G., Blumenstock, T., Braathen, G.O., Hannigan, J.W., Lambert, J.C., Leblanc, T., et al., 2018: The Network for the Detection of Atmospheric Composition Change (NDACC): History, status and perspectives. *Atmos. Chem. Phys.*, 18, 4935–4964.
- DeMott, P. J., K. Sassen, M. R. Poellot, D. Baumgardner, D. C. Rogers, S. D. Brooks, A. J. Prenni, and S. M. Kreidenweis, 2003: African dust aerosols as atmospheric ice nuclei. *Geophys. Res. Lett.*, 30, 1732, <https://doi.org/10.1029/2003GL017410>.
- Dempsey, M. J., 2014: Forecasting strategies for haboobs: An underreported weather phenomenon. *Advances in Meteorology*, annual 2014. Gale Academic OneFile, Accessed 4 October 2022, link.gale.com/apps/doc/A415324917/AONE?u=googlescholar&sid=bookmark-AONE&xid=f1eab15e.
- Denjean, C., et al. (2016), Size distribution and optical properties of African mineral dust after intercontinental transport, *J. Geophys. Res. Atmos.*, 121, 7117– 7138, doi:10.1002/2016JD024783.
- Dentener, F. J., G. R. Carmichael, Y. Zhang, J. Lelieveld, and P. J. Crutzen, 1996. Role of mineral aerosol as a reactive surface in the global troposphere. *J. Geophys. Res. Atmos.*, 101, 22869–22889, doi: 10.1029/96jd01818.

- Derbyshire, E., 2007: Natural minerogenic dust and human health. *AMBIO: A Journal of the Human Environment*, 36(1), 73–77, [https://doi.org/10.1579/0044-7447\(2007\)36\[73:NMDAHH\]2.0.CO;2](https://doi.org/10.1579/0044-7447(2007)36[73:NMDAHH]2.0.CO;2).
- Di Mauro, B., and Coauthors, 2019: Saharan dust events in the European Alps: role in snowmelt and geochemical characterization. *The Cryosphere*, 13(4), 1147–1165, <https://doi.org/10.5194/tc-13-1147-2019>.
- Di Tomaso, E., N. A. J. Schutgens, O. Jorba, C. and Pérez García-Pando, 2017: Assimilation of MODIS Dark Target and Deep Blue observations in the dust aerosol component of NMMB-MONARCH version 1.0. *Geosci. Model Dev.*, 10, 1107–1129, <https://doi.org/10.5194/gmd-10-1107-2017>.
- Di Tomaso, E., and Coauthors, 2022: The MONARCH high-resolution reanalysis of desert dust aerosol over Northern Africa, the Middle East and Europe (2007–2016). *Earth Syst. Sci. Data*, 14, 2785–2816, <https://doi.org/10.5194/essd-14-2785-2022>.
- Dionisi, D., Barnaba, F., Diémoz, H., Di Liberto, L., and Gobbi, G. P.: A multiwavelength numerical model in support of quantitative retrievals of aerosol properties from automated lidar ceilometers and test applications for AOT and PM10 estimation, *Atmos. Meas. Tech.*, 11, 6013–6042, <https://doi.org/10.5194/amt-11-6013-2018>, 2018.
- Doherty, O. M., N. Riemer, and S. Hameed, 2008: Saharan mineral dust transport into the Caribbean: Observed atmospheric controls and trends. *J. Geophys. Res. Atmos.*, 113(D7), D07211, <https://doi.org/10.1029/2007JD009171>.
- Dominguez-Rodriguez, A., N. Baez-Ferrer, S. Rodríguez, P. Avanzas, P. Abreu-Gonzalez, E. Terradellas, E. Cuevas, S. Basart, E. Werner, 2020: Saharan dust events in the dust belt-Canary Islands-and the observed association with in-hospital mortality of patients with heart failure. *J. Clin. Med.*, 9(2), 376, doi: 10.3390/jcm9020376.
- Dubovik, O., and Coauthors, 2014: GRASP: a versatile algorithm for characterizing the atmosphere, *SPIE News- room*, pp. 2–5, doi:10.1117/2.1201408.005558.

- Dubovik, O., B. Holben, T. F. Eck, A. Smirnov, Y. J. Kaufman, M. D. King, D. Tanré, and I. Slutsker, 2002: Variability of Absorption and Optical Properties of Key Aerosol Types Observed in Worldwide Locations. *J. Atmos. Sci.*, 59, 590–608, [https://doi.org/10.1175/1520-0469\(2002\)059<0590:VOAAOP>2.0.CO;2](https://doi.org/10.1175/1520-0469(2002)059<0590:VOAAOP>2.0.CO;2).
- Dumont, M., L. Arnaud, G. Picard, Q. Libois, Y. Lejeune, P. Nabat, D. Voisin, S. Morin, 2017: In situ continuous visible and near-infrared spectroscopy of an alpine snowpack. *The Cryosphere*, 11, 1091–1110, <https://doi.org/10.5194/tc-11-1091-2017>.
- Dumont, M., F. Tuzet, S. Gascoin, G. Picard, S. Kutuzov, M. Lafaysse, B. Cluzet, R. Nheili, T. H. Painter, 2020: Accelerated snow melt in the Russian Caucasus mountains after the Saharan dust outbreak in March 2018. *J. Geophys. Res. Earth Surf.*, 125(9), e2020JF005641, <https://doi.org/10.1029/2020JF005641>.
- Eagan, R. C., P. V. Hobbs, and L. F. Radke, 1974: Measurements of Cloud Condensation Nuclei and Cloud Droplet Size Distributions in the Vicinity of Forest Fires. *J. Appl. Meteor.*, 13, 553–557, [https://doi.org/10.1175/1520-0450\(1974\)013<0553:MOCCNA>2.0.CO;2](https://doi.org/10.1175/1520-0450(1974)013<0553:MOCCNA>2.0.CO;2).
- El-Askary, H., N. LaHaye, E. Linstead, W. A. Sprigg, M. Yacoub, 2017: Remote sensing observation of annual dust cycles and possible causality of Kawasaki disease outbreaks in Japan. *Glob. Cardiol. Sci. Pract.*, 2017(3), e201722, doi: 10.21542/gcsp.2017.22.
- Engelbrecht, J. P., G. Stenchikov, P. J. Prakash, T. Lersch, A. Anisimov, and I. Shevchenko, 2017: Physical and chemical properties of deposited airborne particulates over the Arabian Red Sea coastal plain. *Atmos. Chem. Phys.*, 17, 11467–11490, <https://doi.org/10.5194/acp-17-11467-2017>.
- ESCAP-APDIM, 2021: Sand and dust storms risk assessment in Asia and the Pacific. Technical Reports and Guidelines, 113 pp, <https://hdl.handle.net/20.500.12870/4452>.
- Escribano, J., and Coauthors, 2022: Assimilating spaceborne lidar dust extinction can improve dust forecasts. *Atmos. Chem. Phys.*, 22, 535–560, <https://doi.org/10.5194/acp-22-535-2022>.

- Escudero, M., X. Querol, J. Pey, A. Alastuey, F. Ferreira, and E. Cuevas, 2007: Methodology for the quantification of the net African dust load in air quality monitoring networks. *Atmos. Environ.*, 41, 5516-5524, <https://doi.org/10.1016/j.atmosenv.2007.04.047>.
- European Court of Auditors, 2018: Combating desertification in the EU: a growing threat in need of more action. Special report n.33/2018, 65 pp, <https://doi.org/10.2865/801468>.
- EUROSTAT, 2020: available at <https://ec.europa.eu/eurostat/databrowser/> .
- Fairlie, T. D., D. J. Jacob, J. E. Dibb, B. Alexander, M. A. Avery, A. Van Donkelaar, and L. Zhang, 2010: Impact of mineral dust on nitrate, sulfate, and ozone in transpacific Asian pollution plumes. *Atmos. Chem. Phys.*, 10, 8, 3999–4012, doi: 10.5194/acp-10-3999-2010.
- FAO-UNESCO, 1974: Legend of the soil map of the world. FAO: Rome, Italy.
- Feingold, G., W. R. Cotton, S. M. Kreidenweis, and J. T. Davis, 1999: The Impact of Giant Cloud Condensation Nuclei on Drizzle Formation in Stratocumulus: Implications for Cloud Radiative Properties. *J. Atmos. Sci.*, 56, 4100–4117, [https://doi.org/10.1175/1520-0469\(1999\)056<4100:TIOGCC>2.0.CO;2](https://doi.org/10.1175/1520-0469(1999)056<4100:TIOGCC>2.0.CO;2).
- Feuerstein, S., & Schepanski, K., 2018: Identification of dust sources in a Saharan dust hot-spot and their implementation in a dust-emission model. *Remote Sensing*, 11(1), 4.
- Fiedler, S., K. Schepanski, B. Heinold, P. Knippertz, and I. Tegen, 2013: Climatology of nocturnal low-level jets over North Africa and implications for modeling mineral dust emission. *J. Geophys. Res.*, 118(12), 6100–6121, <https://doi.org/10.1002/jgrd.50394>.
- Flamant, C., Chaboureaud, J. P., Parker, D. J., Taylor, C. M., Cammas, J. P., Bock, O., et al., 2007: Airborne observations of the impact of a convective system on the planetary boundary layer thermodynamics and aerosol distribution in the inter-tropical discontinuity region of the West African monsoon. *Quarterly Journal of the Royal Meteorological Society: A journal of the atmospheric sciences, applied meteorology and physical oceanography*, 133(626), 1175-1189.

- Flemming, J., and Coauthors, 2017: The CAMS interim Reanalysis of Carbon Monoxide, Ozone and Aerosol for 2003–2015. *Atmos. Chem. Phys.*, 17, 1945–1983, <https://doi.org/10.5194/acp-17-1945-2017>.
- Formenti, P., and M. Wendisch, 2008: Combining Upcoming Satellite Missions and Aircraft Activities: Future Challenges for the EUFAR Fleet. *Bull. Amer. Meteor. Soc.*, 89(3), 385–388, <https://doi.org/10.1175/BAMS-89-3-385>.
- Formenti, P., and Coauthors, 2008: Regional variability of the composition of mineral dust from western Africa: Results from the AMMA SOP0/DABEX and DODO field campaigns. *J. Geophys. Res.*, 113, D00C13, <https://doi.org/10.1029/2008JD009903>.
- Formenti, P., and Coauthors, 2011: Recent progress in understanding physical and chemical properties of African and Asian mineral dust. *Atmos. Chem. Phys.*, 11, 8231–8256, <https://doi.org/10.5194/acp-11-8231-2011>.
- Formenti, P., D’Anna, B., Flamant, C., Mallet, M., Piketh, S. J., Schepanski, K., Waquet, F., Auriol, F., Brogniez, G., Burnet, F., Chaboureau, J., Chauvigné, A., Chazette, P., Denjean, C., Desboeufs, K., Doussin, J., Elguindi, N., Feuerstein, S., Gaetani, M., Giorio, C., Klopfer, D., Mallet, M. D., Nabat, P., Monod, A., Solmon, F., Namwoonde, A., Chikwililwa, C., Mushi, R., Welton, E. J., & Holben, B., 2019: The Aerosols, Radiation and Clouds in Southern Africa Field Campaign in Namibia: Overview, Illustrative Observations, and Way Forward, *Bulletin of the American Meteorological Society*, 100(7), 1277–1298. <https://doi.org/10.1175/BAMS-D-17-0278.1>
- Fountoulakis, I., and Coauthors, 2021: Effects of Aerosols and Clouds on the Levels of Surface Solar Radiation and Solar Energy in Cyprus. *Remote Sens.*, 13, 2319, <https://doi.org/10.3390/rs13122319>.
- Freudenthaler, V., and Coauthors, 2009: Depolarization ratio profiling at several wavelengths in pure Saharan dust during SAMUM 2006. *Tellus B*, 61, 165–179, <https://doi.org/10.1111/j.1600-0889.2008.00396.x>.
- Frey, M., Sha, M.K., Hase, F., Kiel, M., Blumenstock, T., Harig, R., Surawicz, G., Deutscher, N.M., Shiomi, K., Franklin, J.E., et al., 2019: Building the cOllaborative

- Carbon Column Observing Network (COCCON): Long-term stability and ensemble performance of the EM27/SUN Fourier transform spectrometer, *Atmos. Meas. Tech.*, 12, 1513–1530.
- Furger, M., and Coauthors, 2017: Elemental composition of ambient aerosols measured with high temporal resolution using an online XRF spectrometer. *Atmos. Meas. Tech.*, 10, 2061–2076, <https://doi.org/10.5194/amt-10-2061-2017>.
- Furger, M., Rai, P., Slowik, J. G., Cao, J., Visser, S., Baltensperger, U., & Prévôt, A. S. H., 2020: Automated alternating sampling of PM₁₀ and PM_{2.5} with an online XRF spectrometer. *Atm. Env.*, X, 5, 100065, <https://doi.org/10.1016/j.aeaoa.2020.100065>
- Gallissai, R., F. Peters, G. Volpe, S. Basart, and J. M. Baldasano, 2014: Saharan dust deposition may affect phytoplankton growth in the Mediterranean Sea at ecological time scales. *PloS one*, 9(10), e110762.
- Gama, C., C. Pio, A. Monteiro, M. Russo, A. P. Fernandes, C. Borrego, J. M. Baldasano, and O. Tchepel, 2020: Comparison of Methodologies for Assessing DesertDust Contribution to Regional PM₁₀ and PM_{2.5} Levels: A One-Year Study Over Portugal. *Atmosphere*, 11, 134, doi:10.3390/atmos11020134.
- García, R. D., and Coauthors, 2018: Comparison of observed and modeled cloud-free longwave downward radiation (2010–2016) at the high mountain BSRN Izaña station. *Geosci. Model Dev.*, 11, 2139–2152, <https://doi.org/10.5194/gmd-11-2139-2018>.
- Garfin, G., A. Jardine, R. Merideth, M. Black, and S. LeRoy, 2013: Assessment of Climate Change in the Southwest United States: A Report Prepared for the National Climate Assessment, Island Press. 482 pp.
- Gasch, P., D. Rieger, C. Walter, P. Khain, Y. Levi, P. Knippertz, and B. Vogel, 2017: Revealing the meteorological drivers of the September 2015 severe dust event in the Eastern Mediterranean. *Atmos. Chem. Phys.*, 17, 13573–13604, <https://doi.org/10.5194/acp-17-13573-2017>.

- Gassó, S., and O. Torres, 2019: Temporal characterization of dust activity in the Central Patagonia desert (years 1964–2017). *J. Geophys. Res. Atmos.*, 124, 3417– 3434, <https://doi.org/10.1029/2018JD030209>.
- Gautam, R., N. C. Hsu, W. K. M. Lau, and T. J. Yasunari, 2013: Satellite observations of desert dust-induced Himalayan snow darkening. *Geophys. Res. Lett.*, 40(5), 988-993, <https://doi.org/10.1002/grl.50226>.
- Gavrouzou, M., N. Hatzianastassiou, A. Gkikas, C. J. Lolis, and N. Mihalopoulos, 2021: A Climatological Assessment of Intense Desert Dust Episodes over the Broader Mediterranean Basin Based on Satellite Data. *Remote Sens.*, 13(15), 2895, 10.3390/rs13152895.
- GAW, 2007: Plan for the implementation of the GAW Aerosol Lidar Observation Network GALION. GAW report n. 178, WMO/TD-No. 1443, 52 pp, <https://www.wmo.int/pages/prog/arep/gaw/documents/gaw178-galion-27-Oct.pdf>.
- Gelaro, R, and Coauthors, 2017: The Modern-Era Retrospective Analysis for Research and Applications, Version 2 (MERRA-2). *J. Climate*, 30, 5419–5454, <https://doi.org/10.1175/JCLI-D-16-0758.1>.
- Georgoulias, A. K., and Coauthors, 2018: A 3-D evaluation of the MACC reanalysis dust product over Europe, northern Africa and Middle East using CALIOP/CALIPSO dust satellite observations. *Atmos. Chem. Phys.*, 18, 8601– 8620, <https://doi.org/10.5194/acp-18-8601-2018>.
- Giannadaki, D., A. Pozzer, and J. Lelieveld, 2014: Modeled global effects of airborne desert dust on air quality and premature mortality, *Atmos. Chem. Phys.*, 14, 957– 968, <https://doi.org/10.5194/acp-14-957-2014>.
- Gibbons, M., Q. Min, and J. Fan, 2018: Investigating the impacts of Saharan dust on tropical deep convection using spectral bin microphysics. *Atmos. Chem. Phys.*, 18, 12161–12184, <https://doi.org/10.5194/acp-18-12161-2018>.
- Giles, D. M., and Coauthors, 2019: Advancements in the Aerosol Robotic Network (AERONET) Version 3 database—automated near-real-time quality control algorithm with improved cloud screening for Sun photometer aerosol optical depth

- (AOD) measurements. *Atmos. Meas. Tech.*, 12, 169–209, <https://doi.org/10.5194/amt-12-169-2019>.
- Ginoux, P., 2017: Warming or cooling dust? *Nature Geosci.*, 10, 246–248, <https://doi.org/10.1038/ngeo2923>.
- Gkikas, A., N. Hatzianastassiou, N. Mihalopoulos, and O. Torres, 2016: Characterization of aerosol episodes in the greater Mediterranean Sea area from satellite observations (2000–2007). *Atmos. Environ.*, 128, 286–304, <https://doi.org/10.1016/j.atmosenv.2015.11.056>.
- Gkikas, A., E. Proestakis, V. Amiridis, S. Kazadzis, E. Di Tomaso, A. Tsekeri, E. Marinou, N. Hatzianastassiou, and C. Pérez García-Pando, 2021: ModIs Dust AeroSol (MIDAS): A global fine resolution dust optical depth dataset. *Atmos. Meas. Tech.*, 14, 309–334, <https://doi.org/10.5194/amt-14-309-2021>.
- Gkikas, A., Proestakis, E., Amiridis, V., Kazadzis, S., Di Tomaso, E., Marinou, E., Hatzianastassiou, N., Kok, J. F., and García-Pando, C. P., 2022: Quantification of the dust optical depth across spatiotemporal scales with the MIDAS global dataset (2003–2017), *Atmos. Chem. Phys.*, 22, 3553–3578, <https://doi.org/10.5194/acp-22-3553-2022>.
- Gkikas, A., Gialitaki, A., Biniotoglou, I., Marinou, E., Tsiachla, M., Siomos, N., Paschou, P., Kampouri, A., Voudouri, K. A., Proestakis, E., Mylonaki, M., Papanikolaou, C.-A., Michailidis, K., Baars, H., Straume, A. G., Balis, D., Papayannis, A., Parrinello, T., and Amiridis, V., 2023: First assessment of Aeolus Standard Correct Algorithm particle backscatter coefficient retrievals in the eastern Mediterranean, *Atmos. Meas. Tech.*, 16, 1017–1042, <https://doi.org/10.5194/amt-16-1017-2023>.
- Gliß, J., and Coauthors, 2021: AeroCom phase III multi-model evaluation of the aerosol life cycle and optical properties using ground-and space-based remote sensing as well as surface in situ observations. *Atmos. Chem. Phys.*, 21, 87–128, <https://doi.org/10.5194/acp-21-87-2021>.
- Go, S., Lyapustin, A., Schuster, G. L., Choi, M., Ginoux, P., Chin, M., Kalashnikova, O., Dubovik, O., Kim, J., da Silva, A., Holben, B., and Reid, J. S., 2022: Inferring

- iron-oxide species content in atmospheric mineral dust from DSCOVR EPIC observations, *Atmos. Chem. Phys.*, 22, 1395–1423, <https://doi.org/10.5194/acp-22-1395-2022>.
- Gonçalves Ageitos, M., Obiso, V., Miller, R. L., Jorba, O., Klose, M., Dawson, M., Balkanski, Y., Perlwitz, J., Basart, S., Di Tomaso, E., Escribano, J., Macchia, F., Montané, G., Mahowald, N., Green, R. O., Thompson, D. R., and Pérez García-Pando, C.. 2023: Modeling dust mineralogical composition: sensitivity to soil mineralogy atlases and their expected climate impacts, *EGUsphere* [preprint], <https://doi.org/10.5194/egusphere-2022-1414>, 2023
- Goodman, A. L., 2000: A laboratory study of the heterogeneous reaction of nitric acid on calcium carbonate particles. *J. Geophys. Res. Atmos.*, 105, 29053-29064, doi: 10.1029/2000JD900396.
- Goossens, D., and E. Van Kerschaever, 1999: Aeolian dust deposition on photovoltaic solar cells: the effects of wind velocity and airborne dust concentration on cell performance. *Sol. Energy*, 66(4), 277–289, [https://doi.org/10.1016/S0038-092X\(99\)00028-6](https://doi.org/10.1016/S0038-092X(99)00028-6).
- Goudie, A. S., 2014: Desert dust and human health disorders. *Environ. Int.*, 63, 101–113, <https://doi.org/10.1016/j.envint.2013.10.011>.
- Green, R. O., 2018: Global VSWIR imaging spectroscopy and the 2017 decadal survey. *Proc. IEEE Int. Conf. on Geoscience and Remote Sensing Symp.* 2018, Valencia, Spain, Institute of Electrical and Electronics Engineers, 183–185, <https://doi.org/10.1109/igarss.2018.8518744>.
- Green, R. O., 2022: The NASA Earth Venture Instrument, Earth Surface Mineral Dust Source Investigation (EMIT), *IGARSS 2022 - 2022 IEEE International Geoscience and Remote Sensing Symposium*, Kuala Lumpur, Malaysia, 2022, 5004-5006, doi: 10.1109/IGARSS46834.2022.9883479.
- Gross, J. E., W. G. Carlos, C. S. Dela Cruz, P. Harber, and S. Jamil, 2018: Sand and dust storms: Acute exposure and threats to respiratory health. *Am. J. Respir. Crit. Care Med.*, 198(7), P13-P14, doi: 10.1164/rccm.1987P13.

- Gross, A., S. Tiwari, I. Shtein, and R. Erel, 2021: Direct foliar uptake of phosphorus from desert dust. *New Phytol.*, 230(6), 2213–2225, <https://doi.org/10.1111/nph.17344>.
- Guieu, C., M.D. Lo  -Pilot, C. Ridame, and C. Thomas, 2002: Chemical characterization of the Saharan dust end-member: Some biogeochemical implications for the western Mediterranean Sea. *J. Geophys. Res.*, 107, D15, <https://doi.org/10.1029/2001JD000582>.
- Guirado, C., and Coauthors, 2014: Aerosol characterization at the Saharan AERONET site Tamanrasset. *Atmos. Chem. Phys.*, 14, 11753–11773, <https://doi.org/10.5194/acp-14-11753-2014>.
- Guma Claramunt, P., 2016: Synergy between Doppler Radar and Raman lidar for aerosol investigation. PhD Dissertation, Dept. of Engineering, University of Basilicata, 177 pp.
- Hanrieder, N., A. Ghennioui, A. Alami Merrouni, S. Wilbert, F. Wiesinger, M. Sengupta, L. Zarzalejo, and A. Schade, 2019: Atmospheric Transmittance Model Validation for CSP Tower Plants. *Remote Sens.*, 11(9), 1083, <https://doi.org/10.3390/rs11091083>.
- Harrison, A. D., Lever, K., Sanchez-Marroquin, A., Holden, M. A., Whale, T. F., Tarn, M. D., McQuaid, J. B., and Murray, B. J., 2019: The ice-nucleating ability of quartz immersed in water and its atmospheric importance compared to K-feldspar, *Atmos. Chem. Phys.*, 19, 11343–11361, <https://doi.org/10.5194/acp-19-11343-2019>.
- Haywood, J., and O. Boucher, 2000: Estimates of the direct and indirect radiative forcing due to tropospheric aerosols: A review. *Revi. Geophys.*, 38(4), 513–543, <https://doi.org/10.1029/1999RG000078>
- Hector, R. F., and R. Laniado-Laborin, 2005: Coccidioidomycosis-a fungal disease of the Americas. *pLoS Med.*, 2(1), e2, <https://doi.org/10.1371/journal.pmed.0020002>.

- Herman, J. R., P. K. Bhartia, O. Torres, N. C. Hsu, C. J. Seftor, and E. Celarier, 1997: Global distribution of UV-absorbing aerosols from Nimbus-7/TOMS data. *J. Geophys. Res.*, 102, 16911–16923, doi:10.1029/96JD03680.
- Hirtl, M., and Coauthors, 2020: A volcanic hazard demonstration exercise to assess and mitigate the impacts of volcanic ash clouds on civil and military aviation. *Nat. Hazards Earth Syst. Sci.*, 20, 1719–1739, <https://doi.org/10.5194/nhess-20-1719-2020>.
- Hladil, J., and Coauthors, 2008. An anomalous atmospheric dust deposition event over Central Europe, 24 March 2007, and fingerprinting of the SE Ukrainian source. *Bull. Geosci.*, 83(2), 175–206, <https://doi.org/10.3140/bull.geosci.2008.02.17>.
- Hojan, M., M. Rurek, M. Więclaw, and A. Krupa, 2019: Effects of Extreme Dust Storm in Agricultural Areas (Poland, the Greater Lowland). *Geosciences*, 9, 106, <https://doi.org/10.3390/geosciences9030106>.
- Holben, B.N., and Coauthors, 1998: AERONET-A federated instrument network and data archive for aerosol characterization. *Remote Sens. Environ.*, 66, 1–16, [https://doi.org/10.1016/S0034-4257\(98\)00031-5](https://doi.org/10.1016/S0034-4257(98)00031-5).
- Hoose, C. and O. Möhler, 2012: Heterogeneous ice nucleation on atmospheric aerosols: a review of results from laboratory experiments. *Atmos. Chem. Phys.*, 12, 9817–9854, <https://doi.org/10.5194/acp-12-9817-2012>.
- Hsu, N. C., R. Gautam, A. M. Sayer, C. Bettenhausen, C. Li, M. J. Jeong, S.-C. Tsay, and B. N. Holben, 2012: Global and regional trends of aerosol optical depth over land and ocean using SeaWiFS measurements from 1997 to 2010. *Atmos. Chem. Phys.*, 12, 8037–8053, <https://doi.org/10.5194/acp-12-8037-2012>.
- Hsu, N. C., S.-C. Tsay, M. D. King, and J. R. Herman, 2004: Aerosol properties over bright-reflecting source regions. *IEEE Transactions on Geoscience and Remote Sensing*, 42, 557-569, <https://doi.org/10.1109/TGRS.2004.824067>.
- Hsu, N. C., M.-J. Jeong, C. Bettenhausen, A. M. Sayer, R. Hansell, C. S. Seftor, J. Huang, and S.-C. Tsay, 2013: Enhanced Deep Blue aerosol retrieval algorithm:

- The second generation. *J. Geophys. Res.-Atmos.*, 118, 9296–9315, <https://doi.org/10.1002/jgrd.50712>.
- Hyers, A., 1981. Evaluation of Arizona's highway dust warning system. *Desert Dust: Origin, Characteristics, and Effect on Man*, T. L. Péwé, Ed., Geological Society of America, No. 186, 281, <https://doi.org/10.1130/SPE186-p281>.
- Ilić, L., A. Jovanović, M. Kuzmanoski, L. Lazić, F. Madonna, M. Rosoldi, M. Mytilinaios, E. Marinou, and S. Ničković, 2022: Mineralogy Sensitive Immersion Freezing Parameterization in DREAM. *J. Geophys. Res.-Atmos.*, 127(5), e2021JD035093, <https://doi.org/10.1029/2021JD035093>.
- Illingworth, A.J., and Coauthors, 2019: How Can Existing Ground-Based Profiling Instruments Improve European Weather Forecasts? *Bull. Amer. Meteor. Soc.*, 100, 605–619, <https://doi.org/10.1175/BAMS-D-17-0231.1>.
- Illingworth, A. J., and Coauthors, 2015: The EarthCARE satellite: The next step forward in global measurements of clouds, aerosols, precipitation, and radiation, *Bull. Amer. Meteor. Soc.*, 96, 1311–1332, <https://doi.org/10.1175/BAMS-D-12-00227.1>.
- Inness, A., and Coauthors, 2019: The CAMS reanalysis of atmospheric composition. *Atmos. Chem. Phys.*, 19, 3515–3556, <https://doi.org/10.5194/acp-19-3515-2019>.
- Ito, A., and Z. Shi, 2016: Delivery of anthropogenic bioavailable iron from mineral dust and combustion aerosols to the ocean. *Atmos. Chem. Phys.*, 16, 85–99, <https://doi.org/10.5194/acp-16-85-2016>.
- Jemmett-Smith, B. C., J. H. Marsham, P. Knippertz, and C. A. Gilkeson, 2015: Quantifying global dust devil occurrence from meteorological analyses. *Geophys. Res. Lett.*, 42(4), 1275–1282, <https://doi.org/10.1002/2015GL063078>.
- Jeong, G. Y., and E. P. Achterberg, 2014: Chemistry and mineralogy of clay minerals in Asian and Saharan dusts and the implications for iron supply to the oceans. *Atmos. Chem. Phys.*, 14, 12415–12428, <https://doi.org/10.5194/acp-14-12415-2014>.

- Jiang, H., L. Lu, and K. Sun, 2011: Experimental investigation of the impact of airborne dust deposition on the performance of solar photovoltaic (PV) modules. *Atmos. Environ.*, 45(25), 4299–4304, <https://doi.org/10.1016/j.atmosenv.2011.04.084>.
- Jiang, J. H., H. Su, L. Huang, Y. Wang, S. Massie, B. Zhao, A. Omar, and Z. Wang, 2018: Contrasting effects on deep convective clouds by different types of aerosols. *Nat. Commun.*, 9, 3874, <https://doi.org/10.1038/s41467-018-06280-4>.
- Jickells, T. D., and Coauthors, 2005: Global iron connections between desert dust, ocean biogeochemistry, and climate. *Science*, 308(5718), 67–71, <https://doi.org/10.1126/science.1105959>.
- Journet, E., Y. Balkanski, and S. P. Harrison, 2014: A new data set of soil mineralogy for dust-cycle modelling. *Atmos. Chem. Phys.*, 14, 3801–3816, <https://doi.org/10.5194/acp-14-3801-2014>.
- Kahn, R. A., B. J. Gaitley, M. J. Garay, D. J. Diner, T. F. Eck, A. Smirnov, and B. N. Holben, 2010: Multiangle Imaging SpectroRadiometer global aerosol product assessment by comparison with the Aerosol Robotic Network. *J. Geophys. Res.*, 115, D23209, <https://doi.org/10.1029/2010JD014601>.
- Kandler, K., and Coauthors, 2011: Electron microscopy of particles collected at Praia, Cape Verde, during the Saharan Mineral Dust Experiment: particle chemistry, shape, mixing state and complex refractive index. *Tellus B*, 63, 475–496, <https://doi.org/10.1111/j.1600-0889.2011.00550.x>.
- Kandler, K., and Coauthors, 2009: Size distribution, mass concentration, chemical and mineralogical composition and derived optical parameters of the boundary layer aerosol at Tinfou, Morocco, during SAMUM 2006. *Tellus B*, 61, 32–50, <https://doi.org/10.1111/j.1600-0889.2008.00385.x>.
- Kanji, Z. A., L. A. Ladino, H. Wex, Y. Boose, M. Burkert-Kohn, D. J. Cziczo, and M. Kräme, 2017: Overview of Ice Nucleating Particles, Ice Formation and Evolution in Clouds and Precipitation: Measurement and Modeling Challenges. *Meteor. Monogr.*, D. Baumgardner, G. M. McFarquhar, A. J. Heymsfield, Eds., Amer. Meteor. Soc., 1.1–1.33.

- Kanitz, T., Lochard, J., Marshall, J., McGoldrick, P., Lecrenier, O., Bravetti, P., Reitebuch, O., Rennie, M., Wernham, D., and Elfving, A., 2019: Aeolus first light: first glimpse, in: International Conference on Space Optics – ICSO 2018, Chania, Greece, 9–12 October 2018, SPIE, 11180, 659–664, <https://doi.org/10.1117/12.2535982>.
- Karanasiou, A., N. Moreno, T. Moreno, M. Viana, F. de Leeuw, and X. Querol, 2012: Health effects from Sahara dust episodes in Europe: literature review and research gaps. *Environ Int.*, 47, 107–114, <https://doi.org/10.1016/j.envint.2012.06.012>.
- Karydis, V. A., A. P. Tsimpidi, S. Bacer, A. Pozzer, A. Nenes, and J. Lelieveld, 2017: Global impact of mineral dust on cloud droplet number concentration, *Atmos. Chem. Phys.*, 17, 5601–5621, <https://doi.org/10.5194/acp-17-5601-2017>.
- Karydis, V. A., A. P. Tsimpidi, A. Pozzer, M. Astitha, and J. Lelieveld, 2016: Effects of mineral dust on global atmospheric nitrate concentrations. *Atmos. Chem. Phys.*, 16, 1491–1509, <https://doi.org/10.5194/acp-16-1491-2016>.
- Kaufmann, L. C. Marcolli, J. Hofer, V. Pinti, C. R. Hoyle, and T. Peter, 2016: Ice nucleation efficiency of natural dust samples in the immersion mode. *Atmos. Chem. Phys.*, 16(17), 11177–11206, <https://doi.org/10.5194/acp-16-11177-2016>.
- Kawai, K., H. Matsui, and Y. Tobo, 2021: High potential of Asian dust to act as ice nucleating particles in mixed-phase clouds simulated with a global aerosol-climate model. *J. Geophys. Res.-Atmos.*, 126, e2020JD034263. <https://doi.org/10.1029/2020JD034263>.
- Kazadzis, S., N. Kouremeti, S. Nyeki, J. Gröbner, and C. Wehrli, 2018a: The World Optical Depth Research and Calibration Center (WORCC) quality assurance and quality control of GAW-PFR AOD measurements. *Geosci. Instrum. Method. Data Syst.*, 7, 39–53, <https://doi.org/10.5194/gi-7-39-2018>.
- Kazadzis, S., and Coauthors, 2018b: Results from the Fourth WMO Filter Radiometer Comparison for aerosol optical depth measurements. *Atmos. Chem. Phys.*, 18, 3185–3201, <https://doi.org/10.5194/acp-18-3185-2018>.

- Kezoudi, M., Keleshis, C., Antoniou, P., Biskos, G., Bronz, M., Constantinides, C., Desservettaz, M., Gao, R.-S.; Girdwood, J., Harnettiaux, J., Kandler, K., Leonidou, A., Liu, Y., Lelieveld, J., Marenco, F., Mihalopoulos, N., Močnik, G., Neitola, K., Paris, J.-D., Pikridas, M., Sarda-Esteve, R., Stopford, C., Unga, F., Vrekoussis, M., Sciare, J., 2021: The Unmanned Systems Research Laboratory (USRL): A New Facility for UAV-Based Atmospheric Observations. *Atmosphere*, 12, 1042. <https://doi.org/10.3390/atmos12081042>
- Klaver, A., and Coauthors, 2011: Physico-chemical and optical properties of Sahelian and Saharan mineral dust: in situ measurements during the GERBILS campaign. *Q. J. R. Meteorol. Soc.*, 137, 1193–1210, <https://doi.org/10.1002/qj.889>.
- Klose, M., Y. Shao, M. K. Karremann, and A. H. Fink, 2010: Sahel dust zone and synoptic background. *Geophys. Res. Lett.*, 37, L09802, <https://doi.org/10.1029/2010GL042816>.
- Klose, M., Gill, T. E., Webb, N. P., and Zee, J. W. V., 2017: Field sampling of loose erodible material: A new method to sample the full particle-size spectrum, *Aeolian Res.*, 28, 83–90, <https://doi.org/10.1016/j.aeolia.2017.08.003>.
- Klose, M., Jorba, O., Gonçalves Ageitos, M., Escribano, J., Dawson, M. L., Obiso, V., ... & Pérez García-Pando, C. 2021: Mineral dust cycle in the Multiscale Online Nonhydrostatic Atmosphere Chemistry model (MONARCH) version 2.0. *Geoscientific Model Development*, 14(10), 6403-6444.
- Klüser, L., J. Banks, D. Martynenko, C. Bergemann, H. Brindley, and T. Holzer-Popp, 2015: Information content of spaceborne hyperspectral infrared observations with respect to mineral dust properties. *Remote Sens. Environ.*, 156, 294–309, <https://doi.org/10.1016/j.rse.2014.09.036>.
- Klüser, L., Kleiber, P., Holzer-Popp, T., & Grassian, V. H., 2012: Desert dust observation from space—Application of measured mineral component infrared extinction spectra. *Atmospheric environment*, 54, 419-427.

- Knippertz, P., and J.-B. W. Stuut, 2014: Mineral dust. Mineral dust-A key player in the Earth system, Springer Dordrecht, 509 pp, <https://doi.org/10.1007/978-94-017-8978-3>.
- Kok J. F., Ridley D. A., Zhou Q., Miller R. L., Zhao C., Heald C. L., Ward D. S., Albani S., and Haustein K., 2017: Smaller desert dust cooling effect estimated from analysis of dust size and abundance. *Nature Geosci.*, 10, 274–278, <https://doi.org/10.1038/ngeo2912>.
- Kok, J.F., Storelvmo, T., Karydis, V.A. et al., 2023: Mineral dust aerosol impacts on global climate and climate change. *Nat Rev Earth Environ* 4, 71–86 (2023). <https://doi.org/10.1038/s43017-022-00379-5>
- Koren, I., O. Altaratz, L. A. Remer, G. Feingold, J.V. Martins, and R.H. Heiblum, 2012: Aerosol induced intensification of rain from the tropics to the mid-latitudes. *Nat. Geosci.*, 5(2),118–122, <https://doi.org/10.1038/ngeo1364>.
- Kosmopoulos, P. G., S. Kazadzis, H. El-Askary, M. Taylor, A. Gkikas, E. Proestakis, C. Kontoes, and M. M. El-Khayat, 2018: Earth-Observation-Based Estimation and Forecasting of Particulate Matter Impact on Solar Energy in Egypt. *Remote Sens.*, 10, 1870, <https://doi.org/10.3390/rs10121870>.
- Krueger, B. J., V. H. Grassian, A. Laskin, J. P. Cowin, 2003: The transformation of solid atmospheric particles into liquid droplets through heterogeneous chemistry: Laboratory insights into the processing of calcium containing mineral dust aerosol in the troposphere. *Geophys. Res. Lett.*, 30, 1148, doi: 10.1029/2002GL016563.
- Kuciauskas, A. P., P. Xian, E. J. Hyer, M. I. Oyola, and J. R. Campbell, 2018: Supporting weather forecasters in predicting and monitoring Saharan air layer dust events as they impact the greater Caribbean. *Bull. Amer. Meteor. Soc.*, 99, 259–268, <https://doi.org/10.1175/BAMS-D-16-0212.1>.
- Kutuzov, S., M. Legrand, S. Preunkert, P. Ginot, V. Mikhailenko, K. Shukurov, A. Poliukhov, and Toropov, P. 2019: The Elbrus (Caucasus, Russia) ice core record—Part 2: history of desert dust deposition. *Atmos. Chem. Phys.*, 19, 14133–14148, <https://doi.org/10.5194/acp-19-14133-2019>.

- Kylling, A., S. Vandenbussche, V. Capelle, J. Cuesta, L. Klüser, L. Lelli, T. Popp, K. Stebel, and P. Veefkind, 2018: Comparison of dust layer heights from active and passive satellite sensors. *Atmos. Meas. Tech.*, 11, 2911-2936, 2018, <https://doi.org/10.5194/amt-11-2911-2018>.
- Lader, G., A. Raman, J.T. Davis, and K. Waters, 2016: Blowing dust and dust storms: one of Arizona's most underrated weather hazards. NOAA Technical Memorandum NWSWR, 290, 94 pp.
- Laurent, B., and Coauthors, 2015: An automatic collector to monitor insoluble atmospheric deposition: application for mineral dust deposition. *Atmos. Meas. Tech.*, 8, 2801–2811, <https://doi.org/10.5194/amt-8-2801-2015>.
- Lawrence, C. R., and J. C. Neff, 2009: The contemporary physical and chemical flux of Aeolian dust: a synthesis of direct measurements of dust deposition. *Chem. Geol.*, 257, 46-63, <https://doi.org/10.1016/j.chemgeo.2009.02.005>.
- Le Bolloch, O., S. Guerzoni, and E. Molinaroli, 1996: Atmosphere- Ocean mass fluxes at two coastal sites in Sardinia (39-41°N, 8-10°E). *The Impact of Desert Dust across the Mediterranean*, S. Guerzoni, and R. Chester, Eds., Kluwer Academic Publishers, 217–222.
- Lekas, T. I., J. Kushta, S. Solomos, and G. Kallos, 2014: Some considerations related to flight in dusty conditions. *Journal of Aerospace Operations*, 3(1), 45–56, <https://doi.org/10.3233/AOP-140043>.
- Lekunberri, I., and Coauthors, 2010: Effects of a dust deposition event on coastal marine microbial abundance and activity, bacterial community structure and ecosystem function. *J. Plankton Res.*, 32, 381–396, <https://doi.org/10.1093/plankt/fbp137>.
- Lequy, E, A. Avila, M. B. N. Kaci, and M. P. Turpault, 2018: Atmospheric deposition of particulate matter between Algeria and France: Contribution of long and short-term sources. *Atmos. Environ.*, 191, 181-193, <https://doi.org/10.1016/j.atmosenv.2018.08.013>.
- Levin, Z., E. Ganor, and V. Gladstein, 1996: The Effects of Desert Particles Coated with Sulfate on Rain Formation in the Eastern Mediterranean. *J. Appl. Meteor.*, 35,

- 1511–1523, [https://doi.org/10.1175/1520-0450\(1996\)035<1511:TEODPC>2.0.CO;2](https://doi.org/10.1175/1520-0450(1996)035<1511:TEODPC>2.0.CO;2).
- Levy, R. C., S. Mattoo, L. A. Munchak, L. A. Remer, A. M. Sayer, F. Patadia, and N. C. Hsu, 2013: The Collection 6 MODIS aerosol products over land and ocean. *Atmos. Meas. Tech.*, 6, 2989–3034, <https://doi.org/10.5194/amt-6-2989-2013>.
- Li, J., T. Kandakji, J. A. Lee, J. Tatarko, J. Blackwell III, T. E. Gill, and J. D. Collins, 2018: Blowing dust and highway safety in the southwestern United States: Characteristics of dust emission “hotspots” and management implications. *Sci. Total Environ.*, 621, 1023–1032, <https://doi.org/10.1016/j.scitotenv.2017.10.124>.
- Li, X., X. Liu, and Z.-Y. Yin, 2018: The Impacts of Taklimakan Dust Events on Chinese Urban Air Quality in 2015. *Atmosphere*, 9(7), 281, <https://doi.org/10.3390/atmos9070281>.
- Logothetis, S.-A., V. Salamalikis, A. Gkikas, S. Kazadzis, V. Amiridis, and A. Kazantzidis, 2021: 15-year variability of desert dust optical depth on global and regional scales, *Atmos. Chem. Phys.*, 21, 16499–16529, <https://doi.org/10.5194/acp-21-16499-2021>.
- Lopatin, A., O. Dubovik, A. Chaikovsky, P. Goloub, T. Lapyonok, D. Tanré, and P. Litvinov, 2013: Enhancement of aerosol characterization using synergy of lidar and sun-photometer coincident observations: the GARRLiC algorithm. *Atmos. Meas. Tech.*, 6, 2065–2088, <https://doi.org/10.5194/amt-6-2065-2013>.
- López, M. L., L. Borgnino, and E. E. Ávila, 2018: The role of natural mineral particles collected at one site in Patagonia as immersion freezing ice nuclei. *Atmos. Res.*, 204, 94–101, <https://doi.org/10.1016/j.atmosres.2018.01.013>.
- López-Solano, J., and Coauthors, 2018: Aerosol optical depth in the European Brewer Network. *Atmos. Chem. Phys.*, 18, 3885–3902, <https://doi.org/10.5194/acp-18-3885-2018>.
- Luffarelli, M., and Y. Govaerts, 2019: Joint retrieval of surface reflectance and aerosol properties with continuous variation of the state variables in the solution space – Part 2: application to geostationary and polar-orbiting satellite

- observations. *Atmos. Meas. Tech.*, 12, 791–809, <https://doi.org/10.5194/amt-12-791-2019>.
- Madonna, F., A. Amodeo, G. D'Amico, and G. Pappalardo, 2013: A study on the use of radar and lidar for characterizing ultragiant aerosol. *J. Geophys. Res.*, 118, 10056–10071, <https://doi.org/10.1002/jgrd.50789>.
- Madonna, F., A. Amodeo, G. D'Amico, L. Mona, and G. Pappalardo, 2010: Observation of nonspherical ultragiant aerosol using a microwave radar. *Geophys. Res. Lett.*, 37, L21814, <https://doi.org/10.1029/2010GL044999>.
- Maghami, M. R., Hizam, H., Gomes, C., Radzi, M. A., Rezadad, M. I., & Hajighorbani, S., 2016: Power loss due to soiling on solar panel: A review. *Renewable and Sustainable Energy Reviews*, 59, 1307-1316.
- Mahowald, N. M., and Coauthors, 2010: Observed 20th century desert dust variability: impact on climate and biogeochemistry. *Atmos. Chem. Phys.*, 10, 10875–10893, <https://doi.org/10.5194/acp-10-10875-2010>.
- Mahowald, N. M., J. A. Ballantine, J. Feddema, and N. Ramankutty, 2007: Global trends in visibility: implications for dust sources. *Atmos. Chem. Phys.*, 7, 3309–3339, <https://doi.org/10.5194/acp-7-3309-2007>.
- Mamouri, R. E., & Ansmann, A., 2015: Estimated desert-dust ice nuclei profiles from polarization lidar: methodology and case studies. *Atmospheric Chemistry and Physics*, 15(6), 3463-3477.
- Mani, M., and R. Pillai, 2010: Impact of dust on solar photovoltaic (PV) performance: Research status, challenges and recommendations. *Renew. Sust. Energy Rev.*, 14(9), 3124–3131, <https://doi.org/10.1016/j.rser.2010.07.065>.
- Marenco, F., and R. J. Hogan, 2011: Determining the contribution of volcanic ash and boundary layer aerosol in backscatter lidar returns: A three-component atmosphere approach. *J. Geophys. Res.*, 116, D00U06, <https://doi.org/10.1029/2010JD015415>.
- Marenco, F., C. Ryder, V. Estellés, D. O'Sullivan, J. Brooke, L. Orgill, G. Lloyd, G., and M. Gallagher, 2018: Unexpected vertical structure of the Saharan Air Layer

- and giant dust particles during AER-D. *Atmos. Chem. Phys.*, 18, 17655–17668, <https://doi.org/10.5194/acp-18-17655-2018>.
- Marinou, E., and Coauthors, 2017: Three-dimensional evolution of Saharan dust transport towards Europe based on a 9-year EARLINET-optimized CALIPSO dataset. *Atmos. Chem. Phys.*, 17, 5893–5919, <https://doi.org/10.5194/acp-17-5893-2017>.
- Marinou, E., and Coauthors, 2019: Retrieval of ice-nucleating particle concentrations from lidar observations and comparison with UAV in situ measurements. *Atmos. Chem. Phys.*, 19, 11315–11342, <https://doi.org/10.5194/acp-19-11315-2019>.
- Marsden, N. A., and Coauthors, 2019: Mineralogy and mixing state of north African mineral dust by online single-particle mass spectrometry. *Atmos. Chem. Phys.*, 19, 2259–2281, <https://doi.org/10.5194/acp-19-2259-2019>.
- Marshall, J. H. and C. L. Ryder, 2021: Weather Insight: Dust Storms and Haboobs, *Weather*, 76, 378-379, <https://doi.org/10.1002/wea.4071>.
- Marticorena, B., and Coauthors, 2017: Mineral dust over West and Central Sahel: seasonal patterns of dry and wet deposition fluxes from a pluriannual sampling (2006-2012). *J. Geophys. Res.*, 122(2), 1338–1364, doi:10.1002/2016JD025995.
- Martiny, N., and I. Chiapello, 2013: Assessments for the impact of mineral dust on the meningitis incidence in West Africa. *Atmos. Environ.*, 70, 245–253, <https://doi.org/10.1016/j.atmosenv.2013.01.016>.
- Martonchik, J.V., R.A. Kahn, D.J. Diner, 2009: Retrieval of aerosol properties over land using MISR observations, *Satellite Aerosol Remote Sensing over Land*, A. Kokhanovsky, and G. de Leeuw, Eds.; Springer, 267–293.
- Mamouri, R. E. and A. Ansmann, 2015: Estimated desert-dust ice nuclei profiles from polarization lidar: methodology and case studies. *Atmos. Chem. Phys.*, 15(6), 3463-3477, <https://doi.org/10.5194/acp-15-3463-2015>.
- Matt, F. N., J. F. Burkhart, and J. P. Pietikäinen, 2018: Modelling hydrologic impacts of light absorbing aerosol deposition on snow at the catchment scale. *Hydrol. Earth Syst. Sci.*, 22, 179–201, <https://doi.org/10.5194/hess-22-179-2018>.

- McGee, D., P. B. deMenocal, G. Winckler, J. B. W. Stuut, L. I. Bradtmiller, 2013: The magnitude, timing and abruptness of changes in North African dust deposition over the last 20,000 yr. *Earth Planet. Sc. Lett.*, 371, 163-176, <https://doi.org/10.1016/j.epsl.2013.03.054>.
- McGill, M. J., J. E. Yorks, V. S. Scott, A. W. Kupchock, and P. A. Selmer, 2015: The Cloud Aerosol Transport System (CATS): A technology demonstration on the International Space Station. *Proc. SPIE 9612, Lidar Remote Sensing for Environmental Monitoring XV*, 96120A, <https://doi.org/10.1117/12.2190841>.
- McTainsh, G., 1980. Harmattan dust deposition in northern Nigeria. *Nature*, 286, 587–588, <https://doi.org/10.1038/286587a0>.
- Meinander, O., and Coauthors, 2022: Newly identified climatically and environmentally significant high-latitude dust sources. *Atmos. Chem. Phys.*, 22, 11889–11930, <https://doi.org/10.5194/acp-22-11889-2022>.
- Meskhidze, N., W. L. Chameides, and A. Nenes, 2005: Dust and pollution: A recipe for enhanced ocean fertilization? *J. Geophys. Res.-Atmos.*, 110, D03301, <https://doi.org/10.1029/2004JD005082>.
- Middleton, N., & Kang, U., 2017: Sand and dust storms: Impact mitigation. *Sustainability*, 9(6), 1053.
- Middleton, N., 2020: Health in dust belt cities and beyond—an essay by Nick Middleton. *bmj*, 371, doi: <https://doi.org/10.1136/bmj.m3089>
- Middleton, N., P. Tozer, and B. Tozer, 2019: Sand and dust storms: underrated natural hazards. *Disasters*, 43(2), 390-409, <https://doi.org/10.1111/disa.12320>.
- Miller, R.L., P. Knippertz, C. Pérez García-Pando, J. P. Perlwitz, and I. Tegen, 2014: Impact of dust radiative forcing upon climate. *Mineral Dust: A Key Player in the Earth System*, P. Knippertz, and J.-B.W. Stuut, Eds., Springer, 327–357.
- Min, Q.-L., Li, R., Lin, B., Joseph, E., Wang, S., Hu, Y., Morris, V., and Chang, F., 2009: Evidence of mineral dust altering cloud microphysics and precipitation, *Atmos. Chem. Phys.*, 9, 3223–3231, <https://doi.org/10.5194/acp-9-3223-2009>.

- Miri, A., H. Ahmadi, M.R. Ekhtesasi, N. Panjehkeh, A. Ghanbari, 2009: Environmental and socio-economic impacts of dust storms in Sistan region Iran. *Int. J. Environ. Stud.*, 66, 343–355, <https://doi.org/10.1080/00207230902720170>.
- Miri, A., and N. Middleton, 2022: Long-term impacts of dust storms on transport systems in south-eastern Iran. *Nat. Hazards*, 66, 343–355, <https://doi.org/10.1080/00207230902720170>.
- Mitchell, R. M., B. W. Forgan, and S. K. Campbell, 2017: The Climatology of Australian Aerosol. *Atmos. Chem. Phys.*, 17, 5131–5154, <https://doi.org/10.5194/acp-17-5131-2017>.
- Mona, L., Z. Liu, D. Müller, A. Omar, A. Papayannis, G. Pappalardo, N. Sugimoto, and M. Vaughan, 2012: Lidar measurements for desert dust characterization: An Overview. *Adv. Meteorol.*, 2012, 356265, <http://dx.doi.org/10.1155/2012/356265>.
- Mona, L., N. Papagiannopoulos, S. Basart, J. Baldasano, I. Biniotoglou, C. Cornacchia, and G. Pappalardo, 2014: EARLINET dust observations vs. BSC-DREAM8b modeled profiles: 12-year-long systematic comparison at Potenza, Italy. *Atmos. Chem. Phys.*, 14, 8781–8793, <https://doi.org/10.5194/acp-14-8781-2014>.
- Monteiro, A., and Coauthors, 2022: Multi-sectoral impact assessment of an extreme African dust episode in the Eastern Mediterranean in March 2018. *Sci. Total Environ.*, 843, 156861, <https://doi.org/10.1016/j.scitotenv.2022.156861>.
- Morys, M., F. M. Mims III, S. Hagerup, S. E. Anderson, A. Baker, J. Kia, and T. Walkup, 2001: Design, calibration, and performance of MICROTOPS II handheld ozone monitor and Sun photometer. *J. Geophys. Res.*, 106, D13, 14573–14582, <https://doi.org/10.1029/2001JD900103>.
- Müller, D., I. Mattis, B. Tatarov, Y. M. Noh, D. H. Shin, S. K. Shin, K. H. Lee, Y. J. Kim, and N. Sugimoto, 2010: Mineral quartz concentration measurements of mixed mineral dust/urban haze pollution plumes over Korea with multiwavelength aerosol Raman-quartz lidar. *Geophys. Res. Lett.*, 37, L20810, <https://doi.org/10.1029/2010GL044633>.

- Müller, D., and Coauthors, 2012: Comparison of optical and microphysical properties of pure Saharan mineral dust observed with AERONET Sun photometer, Raman lidar, and in situ instruments during SAMUM 2006. *J. Geophys. Res.*, 117, D07211, <https://doi.org/10.1029/2011JD016825>.
- Müller, D., E. Chemyakin, A. Kolgotin, R. A. Ferrare, C. A. Hostetler, and A. Romanov, 2019: Automated, unsupervised inversion of multiwavelength lidar data with TiARA: assessment of retrieval performance of microphysical parameters using simulated data. *Appl. Opt.*, 58, 4981–5008, <https://doi.org/10.1364/AO.58.004981>.
- Murayama, T., and Coauthors, 2001: Ground-based network observation of Asian dust events of April 1998 in east Asia. *J. Geophys. Res.*, 106, 18345–18359, <https://doi.org/10.1029/2000JD900554>.
- Murray, B. J., D. O’Sullivan, J. D. Atkinson, and M. E. Webb, 2012: Ice nucleation by particles immersed in supercooled cloud droplets. *Chem Soc Rev.*, 41(19), 6519–6554, <https://dx.doi.org/10.1039/c2cs35200a>.
- Myhre, G., and F. Stordal, 2001: Global sensitivity experiments of the radiative forcing due to mineral aerosols. *J. Geophys. Res.*, 106(D16), 18193–18204, <https://doi.org/10.1029/2000JD900536>.
- Nachtergaele, F., H. V. Velthuis, L. Verelst, and D. Wiberg, 2009: Harmonized World Soil Database (HWSD). Food and Agriculture Organization of the United Nations, Rome.
- Nakajima, T., and Coauthors, 2020: An overview of and issues with sky radiometer technology and SKYNET. *Atmos. Meas. Tech.*, 13, 4195–4218, <https://doi.org/10.5194/amt-13-4195-2020>.
- Nemuc, A., and Coauthors, 2021: COST lecture 2019 AE GM Barcelona: international network to encourage the use of monitoring and forecasting dust products (InDust). *Eur. Rev.*, 29(1), 45-59, <https://doi.org/10.1017/S1062798720000733>.
- Nickovic, S., A. Vukovic, M. Vujadinovic, V. Djurdjevic, and G. Pejanovic, G., 2012: Technical Note: High-resolution mineralogical database of dust-productive soils

- for atmospheric dust modelling. *Atmos. Chem. Phys.*, 12, 845–855, <https://doi.org/10.5194/acp-12-845-2012>.
- Nickovic, S., A. Vukovic, and M. Vujadinovic, 2013: Atmospheric processing of iron carried by mineral dust. *Atmos. Chem. Phys.*, 13, 9169–9181, <https://doi.org/10.5194/acp-13-9169-2013>.
- Nickovic, S., B. Cvetkovic, S. Petković, V. Amiridis, G. Pejanović, S. Solomos, E. Marinou and J. Nikolic, 2021: Cloud icing by mineral dust and impacts to aviation safety. *Sci. Rep.*, 11, 6411, <https://doi.org/10.1038/s41598-021-85566-y>.
- Nickovic, S., B. Cvetkovic, S. Petković, V. Amiridis, G. Pejanović, S. Solomos, E. Marinou, and J. Nikolic, 2021: Cloud icing by mineral dust and impacts to aviation safety. *Scientific reports*, 11(1), 6411, <https://doi.org/10.1038/s41598-021-85566-y>.
- North, P. R. J., 2002: Estimation of aerosol opacity and land surface bidirectional reflectance from ATSR-2 dual-angle imagery: Operational method and validation. *J. Geophys. Res.*, 107, D12, <https://doi.org/10.1029/2000JD000207>.
- Novlan, D. J., M. Hardiman, and T. E. Gill, 2007: A synoptic climatology of blowing dust events in El Paso, Texas from 1932–2005. 16th Conf. on Applied Climatology, San Antonio, TX, Amer. Meteor. Soc., J3.12, https://ams.confex.com/ams/87ANNUAL/techprogram/paper_115842.htm.
- Nowak, S., S. Lafon, S. Caquineau, E. Journet, and B. Laurent, 2018: Quantitative study of the mineralogical composition of mineral dust aerosols by X-ray diffraction. *TALANTA*, 186, 133–139, DOI: 10.1016/j.talanta.2018.03.059.
- O’Loingsigh, T., T. Chubb, M. Baddock, T. Kelly, N. J. Tapper, P. De Deckker, and G. McTainsh, 2017: Sources and pathways of dust during the Australian “Millennium Drought” decade. *J. Geophys. Res. Atmos.*, 122, 1246–1260, doi:10.1002/2016JD025737.
- O’Loingsigh, T., G. H. McTainsh, E. K. Tews, C. L. Strong, J. F. Leys, P. Shinkfield, and N. J. Tapper, 2014. The Dust Storm Index (DSI): a method for monitoring broadscale wind erosion using meteorological records. *Aeolian Res.*, 12, 29–40, <http://dx.doi.org/10.1016/j.aeolia.2013.10.004>.

- O’Loingsigh, T., G. Mc Tainsh, N. Tapper, and P. Shinkfield, 2010: Lost in code: a critical analysis of using meteorological data for wind erosion monitoring. *Aeolian Res.*, 2, 49–57, <https://doi.org/10.1016/j.aeolia.2010.03.002>.
- O’Neill, N.T., T. F. Eck, A. Smirnov, B. N. Holben, and S. Thulasiraman, 2003: Spectral discrimination of coarse and fine mode optical depth. *J. Geophys. Res.*, 108, D17, <https://doi.org/10.1029/2002JD002975>.
- Okin, G. S., N. Mahowald, O. A. Chadwick, and P. Artaxo, 2004: Impact of desert dust on the biogeochemistry of phosphorus in terrestrial ecosystems. *Global Biogeochem. Cy.*, 18(2), GB2005, doi:10.1029/2003GB002145.
- Omar, A. H., and Coauthors, 2009: The CALIPSO Automated Aerosol Classification and Lidar Ratio Selection Algorithm. *J. Atmos. Oceanic Technol.*, 26, 1994–2014, <https://doi.org/10.1175/2009JTECHA1231.1>.
- OpenAQ, 2021: OpenAQ, accessed 30 August 2022, <https://openaq.org>.
- Oumar Bah, A., M. Lam, A. Bah, and S. Bowong, 2019: Theoretical assessment of the impact of desert aerosols on the dynamical transmission of meningitidis serogroup A. *Int. J. of Biomath.*, 12(05), 1950060, <https://doi.org/10.1142/S1793524519500608>.
- Painter, T. H., A. P. Barrett, C. C. Landry, J. C. Neff, M. P. Cassidy, C. R. Lawrence, K. E. McBride, and G. L. Farmer, 2007: Impact of disturbed desert soils on duration of mountain snow cover. *Geophys. Res. Lett.*, 34, L12502, <https://doi.org/10.1029/2007GL030284>.
- Painter, T. H., S. M. Skiles, J. S. Deems, A. C. Bryant, and C. C. Landry, 2012: Dust radiative forcing in snow of the Upper Colorado River Basin: 1. A 6 year record of energy balance, radiation, and dust concentrations. *Water Resour. Res.*, 48(7), W07521, <https://doi.org/10.1029/2012WR011985>.
- Painter, T. H., Skiles, S. M., Deems, J. S., Brandt, W. T., & Dozier, J., 2018: Variation in rising limb of Colorado River snowmelt runoff hydrograph controlled by dust radiative forcing in snow. *Geophysical Research Letters*, 45(2), 797-808.

- Pan, X., and Coauthors, 2017: Real-time observational evidence of changing Asian dust morphology with the mixing of heavy anthropogenic pollution. *Scientific Reports*, 7, 335, <https://doi.org/10.1038/s41598-017-00444-w>.
- Pan, J., H. Zhao, Y. Wang, G. Liu, 2021: The influence of aeolian sand on the anti-skid characteristics of asphalt pavement. *Materials*, 14, 5523, [10.3390/ma14195523](https://doi.org/10.3390/ma14195523).
- Pantillon, F., P. Knippertz, J. H. Marsham, H. J. Panitz, and I. Bischoff-Gauss, 2016: Modeling haboob dust storms in large-scale weather and climate models. *J. Geophys. Res.-Atmos.*, 121(5), 2090-2109, <https://doi.org/10.1002/2015JD024349>.
- Papachristopoulou, K., I. Fountoulakis, A. Gkikas, P. G. Kosmopoulos, P. T. Nastos, M. Hatzaki, S. Kazadzis, 2022. 15-Year Analysis of Direct Effects of Total and Dust Aerosols in Solar Radiation/Energy over the Mediterranean Basin. *Remote Sens.*, 14, 1535, <https://doi.org/10.3390/rs14071535>.
- Papagiannopoulos, N., and Coauthors, 2020: An EARLINET early warning system for atmospheric aerosol aviation hazards. *Atmos. Chem. Phys.*, 20, 10775–10789, <https://doi.org/10.5194/acp-20-10775-2020>.
- Pappalardo, G., and Coauthors, 2014: EARLINET: towards an advanced sustainable European aerosol lidar network. *Atmos. Meas. Tech.*, 7, 2389–2409, <https://doi.org/10.5194/amt-7-2389-2014>.
- Park, C. B., and Coauthors, 2005: Long-range transport of Saharan dust to east Asia observed with lidars. *Sola*, 1, 121-124, <https://doi.org/10.2151/sola.2005-032>.
- Pérez, C., S. Nickovic, G. Pejanovic, J. M. Baldasano, and E. Özsoy, E., 2006: Interactive dust-radiation modeling: A step to improve weather forecasts. *J. Geophys. Res.*, 111, D16206, <https://doi.org/10.1029/2005JD006717>.
- Pérez, L., A. Tobías, X. Querol, J. Pey, A. Alastuey, J. Díaz, and J. Sunyer, 2012: Saharan dust, particulate matter and cause-specific mortality: a case–crossover study in Barcelona (Spain). *Environ. Int.*, 48, 150–155, <https://doi.org/10.1016/j.envint.2012.07.001>.

- Pérez García-Pando, C., and Coauthors, 2014a: Soil dust aerosols and wind as predictors of seasonal meningitis incidence in Niger. *Environ. Health Perspect.*, 122(7), 679–686, <https://doi.org/10.1289/ehp.1306640>.
- Pérez García-Pando, C., M. C. Thomson, M. C. Stanton, P. J. Diggle, T. Hopson, R. Pandya, R. L. Miller, and S. Hugonnet, 2014b: Meningitis and climate: From science to practice. *Earth Perspectives*, 1, 14, <https://doi.org/10.1186/2194-6434-1-14>.
- Pérez García-Pando, C., R. L. Miller, J. P. Perlwitz, S. Rodríguez, and J. M. Prospero, 2016: Predicting the mineral composition of dust aerosols: Insights from elemental composition measured at the Izaña Observatory. *Geophys. Res. Lett.*, 43, 10520–10529, <https://doi.org/10.1002/2016GL069873>.
- Pérez García-Pando C., and Coauthors, 2019. fRontiers in dust mineralogical coMposition and its Effects upon climaTe (FRAGMENT). *Geophysical Research Abstracts*, 21, EGU General Assembly, Vienna, Austria, EGU2019-12339, <https://meetingorganizer.copernicus.org/EGU2019/EGU2019-12339.pdf>.
- Perlwitz, J. P., C. Pérez García-Pando, and R. L. Miller, 2015a: Predicting the mineral composition of dust aerosols – Part 2: Model evaluation and identification of key processes with observations. *Atmos. Chem. Phys.*, 15, 11629–11652, <https://doi.org/10.5194/acp-15-11629-2015>.
- Perlwitz, J.P., C. Pérez García-Pando, and R. L. Miller, 2015b: Predicting the mineral composition of dust aerosols – Part 1: Representing key processes. *Atmos. Chem. Phys.*, 15, 11593–11627, <https://doi.org/10.5194/acp-15-11593-2015>.
- Petzold, V., and Coauthors, 2016: Global-scale atmosphere monitoring by in-service aircraft— current achievements and future prospects of the European Research Infrastructure IAGOS. *Tellus B*, 67, 28452, <https://doi.org/10.3402/tellusb.v67.28452>.
- Pey, J., and Coauthors, 2020. Phenomenology and geographical gradients of atmospheric deposition in southwestern Europe: Results from a multi-site monitoring network. *Sci. Total Environ.*, 744, 140745, <https://doi.org/10.1016/j.scitotenv.2020.140745>.

- Pey, J., X. Querol, A. Alastuey, F. Forastiere, and M. Stafoggia, 2013: African dust outbreaks over the Mediterranean Basin during 2001–2011: PM₁₀ concentrations, phenomenology and trends, and its relation with synoptic and mesoscale meteorology *Atmos. Chem. Phys.*, 13, 1395–1410, <https://doi.org/10.5194/acp-13-1395-2013>.
- Peyridieu, S., A. Chédin, D. Tanré, V. Capelle, C. Pierangelo, N. Lamquin, and R. Armante, 2010: Saharan dust infrared optical depth and altitude retrieved from AIRS: a focus over North Atlantic – comparison to MODIS and CALIPSO. *Atmos. Chem. Phys.*, 10, 1953–1967, <https://doi.org/10.5194/acp-10-1953-2010>.
- Pikridas, M., Bezantakos, S., Močnik, G., Keleshis, C., Brechtel, F., Stavroulas, I., Demetriades, G., Antoniou, P., Vouterakos, P., Argyrides, M., Liakakou, E., Drinovec, L., Marinou, E., Amiridis, V., Vrekoussis, M., Mihalopoulos, N., and Sciare, J., 2019: On-flight intercomparison of three miniature aerosol absorption sensors using unmanned aerial systems (UASs), *Atmos. Meas. Tech.*, 12, 6425–6447, <https://doi.org/10.5194/amt-12-6425-2019>.
- Pitkanen-Brunnsberg, J., 2019: Background Note on the UN Sand and Dust Storm (SDS) Coalition. United Nations Convention to Combat Desertification. France. Retrieved from <https://policycommons.net/artifacts/2227328/background-note-on-the-un-sand-and-dust-storm-sds-coalition/2984760/> on 05 Oct 2022. CID: 20.500.12592/kqhsqp.
- Popp, T., and Coauthors, 2020: Consistency of satellite climate data records for Earth system monitoring. *Bull. Amer. Meteor. Soc.*, 101, E1948–E1971, DOI10.1175/BAMS-D-19-0127.1.
- Poulsen, C. A., R. Siddans, G. E. Thomas, A. M. Sayer, R. G. Grainger, E. Campmany, S. M. Dead, C. Arnold, and P. D. Watts, 2012: Cloud retrievals from satellite data using optimal estimation: Evaluation and application to ATSR. *Atmos. Meas. Tech.*, 5, 1889–1910, <https://doi.org/10.5194/amt-5-1889-2012>.
- Prasad, A. A., N. Nishant, and M. Kay, 2022: Dust cycle and soiling issues affecting solar energy reductions in Australia using multiple datasets. *Appl. Energy*, 310, 118626, <https://doi.org/10.1016/j.apenergy.2022.118626>.

- Proestakis, E., and Coauthors, 2018: Nine-year spatial and temporal evolution of desert dust aerosols over South and East Asia as revealed by CALIOP. *Atmos. Chem. Phys.*, 18, 1337–1362, <https://doi.org/10.5194/acp-18-1337-2018>.
- Proestakis, E., and Coauthors, 2019: EARLINET evaluation of the CATS Level 2 aerosol backscatter coefficient product. *Atmos. Chem. Phys.*, 19, 11743–11764, <https://doi.org/10.5194/acp-19-11743-2019>.
- Prospero, J. M., 1999: Long-term measurements of the transport of African mineral dust to the southeastern United States: Implications for regional air quality. *J. Geophys. Res.*, 104, 15917–15928, <https://doi.org/10.1029/1999JD900072>.
- Prospero, J. M., and O. L. Mayol-Bracero, 2013: Understanding the Transport and Impact of African Dust on the Caribbean Basin. *Bull. Amer. Meteor. Soc.*, 94, 1329–1337, <https://doi.org/10.1175/BAMS-D-12-00142.1>.
- Prospero, J. M., and P. J. Lamb, 2003: African droughts and dust transport to the Caribbean: Climate change implications. *Science*, 302, 1024–1027, DOI: 10.1126/science.1089915.
- Prospero, J. M., R. A. Glaccum, and R. T. Nees, 1981: Atmospheric transport of soil dust from Africa to South America. *Nature*, 289, 570–572, <https://doi.org/10.1038/289570a0>.
- Prospero, J. M., Ginoux, P., Torres, O., Nicholson, S. E., & Gill, T. E., 2002: Environmental characterization of global sources of atmospheric soil dust identified with the Nimbus 7 Total Ozone Mapping Spectrometer (TOMS) absorbing aerosol product. *Reviews of geophysics*, 40(1), 2-1.
- Prospero, J. M., E. Blades, R. Naidu, G. Mathison, H. Thani, and M. C. Lavoie, 2008: Relationship between African dust carried in the Atlantic trade winds and surges in pediatric asthma attendances in the Caribbean. *Int. J. Biometeorol.*, 52(8), 823–832, <https://doi.org/10.1007/s00484-008-0176-1>.
- Prospero, J. M., Barkley, A. E., Gaston, C. J., Gatineau, A., Campos y Sansano, A., & Panechou, K., 2020: Characterizing and quantifying African dust transport and

- deposition to South America: Implications for the phosphorus budget in the Amazon Basin. *Global Biogeochemical Cycles*, 34, e2020GB006536. <https://doi.org/10.1029/2020GB006536>
- Pu, B., and Q. Jin, 2021: A Record-Breaking Trans-Atlantic African Dust Plume Associated with Atmospheric Circulation Extremes in June 2020. *Bull. Amer. Meteor. Soc.*, 102, E1340–E1356, <https://doi.org/10.1175/BAMS-D-21-0014.1>.
- Querol, X., and Coauthors, 2019: Monitoring the impact of desert dust outbreaks for air quality for health studies. *Environ. Int.*, 130, 104867, <https://doi.org/10.1016/j.envint.2019.05.061>.
- Randles, C. A., da Silva, A. M., Buchard, V., Colarco, P. R., Darmenov, A., Govindaraju, R., Smirnov, A., Holben, B., Ferrare, R., Hair, J., Shinozuka, Y., Flynn, C. J., Randles, C. A., Silva, A. M. da, Buchard, V., Colarco, P. R., Darmenov, A., Govindaraju, R., Smirnov, A., Holben, B., Ferrare, R., Hair, J., Shinozuka, Y., and Flynn, C. J., 2017: The MERRA-2 Aerosol Reanalysis, 1980 Onward. Part I: System Description and Data Assimilation Evaluation, *J. Climate*, 30, 6823–6850, <https://doi.org/10.1175/JCLI-D-16-0609.1>.
- Rao, A., R. Pillai, M. Mani, and P. Ramamurthy, 2014: Influence of dust deposition on photovoltaic panel performance. *Energy Procedia*, 54, 690-700, <https://doi.org/10.1016/j.egypro.2014.07.310>.
- Rawashdeh, S. H., S. A. Aldalain, A. M. Taran, and H. K. Alsarayreh, 2021: The Impact of Dust Storms on Road Accidents “Case Study-Jordanian Desert Road”. *Review of International Geographical Education Online*, 11(9), 588-600.
- Renard, J.-B., and Coauthors, 2018: In situ measurements of desert dust particles above the western Mediterranean Sea with the balloon-borne Light Optical Aerosol Counter/sizer (LOAC) during the ChArMEx campaign of summer 2013. *Atmos. Chem. Phys.*, 18, 3677–3699, <http://doi.org/10.5194/acp-18-3677-2018>.
- Reynolds, R. L., S. M. Munson, D. Fernandez, D. H. L. Goldstein, J. C. Neff, 2016: Concentrations of mineral aerosol from desert to plains across the central Rocky Mountains, western United States. *Aeolian Res.*, 23, 21-35, <https://doi.org/10.1016/j.aeolia.2016.09.001>.

- Richter, D., and T. Gill, 2018: Challenges and Opportunities in Atmospheric Dust Emission, Chemistry, and Transport. *Bull. Amer. Meteor. Soc.*, 99, ES115–ES118, <https://doi.org/10.1175/BAMS-D-18-0007.1>.
- Riemer, N., A. P. Ault, M. West, R. L. Craig, and J. H. Curtis, 2019: Aerosol Mixing State: Measurements, Modeling, and Impacts. *Rev. Geophys.*, 57, 187–249, doi: 10.1029/2018RG000615.
- Rizzolo, J. A., and Coauthors, 2017: Soluble iron nutrients in Saharan dust over the central Amazon rainforest. *Atmos. Chem. Phys.*, 17, 2673–2687, <https://doi.org/10.5194/acp-17-2673-2017>.
- Rodriguez-Navarro, C., F. di Lorenzo, and K. Elert, 2018: Mineralogy and physicochemical features of Saharan dust wet deposited in the Iberian Peninsula during an extreme red rain event. *Atmos. Chem. Phys.*, 18, 10089–10122, <https://doi.org/10.5194/acp-18-10089-2018>.
- Rodríguez, S., J. M. Prospero, J. López-Darias, M. García-Alvarez, P. Zuidema, S. Nava, F. Lucarelli, C. J. Gaston, L. Galindo, E. Sosa, 2021: Tracking the changes of iron solubility and air pollutants traces as African dust transits the Atlantic in the Saharan dust outbreaks, *Atm. Env.*, 246, 2021, <https://doi.org/10.1016/j.atmosenv.2020.118092>.
- Rodríguez, S., A. Alastuey, and X. Querol, 2012: A review of methods for long term in situ characterization of aerosol dust. *J. Aeolian Research*, 6, 55–74, <https://doi.org/10.1016/j.aeolia.2012.07.004>.
- Román, R., and Coauthors, 2022: Retrieval of aerosol properties using relative radiance measurements from an all-sky camera. *Atmos. Meas. Tech.*, 15, 407–433, <https://doi.org/10.5194/amt-15-407-2022>.
- Román, R., and Coauthors, 2018: Retrieval of aerosol profiles combining sunphotometer and ceilometer measurements in GRASP code. *Atmos. Res.*, 204, 161–177, <https://doi.org/10.1016/j.atmosres.2018.01.021>.
- Román, R. B., and Coauthors, 2017: Remote sensing of lunar aureole with a sky camera: Adding information in the nocturnal retrieval of aerosol properties with

- GRASP code. Remote Sens. Environ., 196, 238-252, <https://doi.org/10.1016/j.rse.2017.05.013>.
- Rooney, G. G., 2017: Haboobs, dust spouts and Lawrence of Arabia. Weather, 72(4), 107-110, <https://doi.org/10.1002/wea.2840>.
- Ridley, D. A., C. L. Heald, J. F. Kok, and C. Zhao, 2016: An observationally constrained estimate of global dust aerosol optical depth. Atmos. Chem. Phys., 16, 15097–15117, <https://doi.org/10.5194/acp-16-15097-2016>.
- Ryder, C. L., and Coauthors, 2018: Coarse-mode mineral dust size distributions, composition and optical properties from AER-D aircraft measurements over the tropical eastern Atlantic. Atmos. Chem. Phys., 18, 17225–17257, <https://doi.org/10.5194/acp-18-17225-2018>.
- Ryder, C. L., E. J. Highwood, A. Walser, P. Seibert, A. Philipp, and B. Weinzierl, 2019: Coarse and Giant Particles are Ubiquitous in Saharan Dust Export Regions and are Radiatively Significant over the Sahara. Atmos. Chem. Phys., 19, 15353–15376, <https://doi.org/10.5194/acp-19-15353-2019>.
- Sanchez-Marroquin, A., Arnalds, O., Baustian-Dorsi, K., Browse, J., Dagsson-Waldhauserova, P., Harrison, A.D., Maters, E.C., Pringle, K.J., Vergara-Temprado, J., Burke, I.T., McQuaid, J.B., Carslaw, K.S., Murray, B.J., 2020. Iceland is an episodic source of atmospheric ice-nucleating particles relevant for mixed-phase clouds. Science Advances 6, eaba8137, 1-9.
- Sayer, A. M., N. C. Hsu, C. Bettenhausen, M.-J. Jeong, B. N. Holben, and J. Zhang, J., 2012: Global and regional evaluation of over-land spectral aerosol optical depth retrievals from SeaWiFS. Atmos. Meas. Tech., 5, 1761–1778, <https://doi.org/10.5194/amt-5-1761-2012>.
- Sarver, T., A. Al-Qaraghuli, and L. L. Kazmerski, 2013: A comprehensive review of the impact of dust on the use of solar energy: History, investigations, results, literature, and mitigation approaches. Renewable Sustainable Energy Rev., 22, 698-733, <https://doi.org/10.1016/j.rser.2012.12.065>.
- Scanza, R. A., N. Mahowald, S. Ghan, C. S. Zender, J. F. Kok, X. Liu, Y. Zhang, and S. Albani, 2015: Modeling dust as component minerals in the Community

- Atmosphere Model: development of framework and impact on radiative forcing. *Atmos. Chem. Phys.*, 15, 537–561, <https://doi.org/10.5194/acp-15-537-2015>.
- Schepanski, K., I. Tegen, B. Laurent, B. Heinold, and A. Macke, 2007: A new Saharan dust source activation frequency map derived from MSG-SEVIRI IR-channels. *Geophys. Res. Lett.*, 34, 18803, doi:10.1029/2007GL030168.
- Schepanski, K., 2018: Transport of mineral dust and its impact on climate. *Geosciences*, 8(5), 151.
- Scheuvers, D., L. Schütz, K. Kandler, M. Ebert, and S. Weinbruch, 2013: Bulk composition of northern African dust and its source sediments – A compilation. *Earth-Sci. Rev.*, 116, 170–194, <https://doi.org/10.1016/j.earscirev.2012.08.005>.
- Schroedter-Homscheidt, M., A. Oumbe, A. Benedetti, J. J. Morcrette, 2013: Aerosols for concentrating solar electricity production forecasts: Requirement quantification and ECMWF/MACC aerosol forecast assessment. *Bull. Amer. Meteor. Soc.*, 94(6), 903-914.
- Schwartz, S. E., 1986: Mass-Transport Considerations Pertinent to Aqueous Phase Reactions of Gases in Liquid-Water Clouds. *Chemistry of Multiphase Atmospheric Systems*, W. Jaeschke, Ed., NATO ASI Series, 6, Springer, Berlin, Heidelberg, https://doi.org/10.1007/978-3-642-70627-1_16.
- Sharratt, B., and H. Pi, 2018: Field and laboratory comparison of PM10 instruments in high winds. *Aeolian Res.*, 32, 42–52, doi.org/10.1016/j.aeolia.2018.01.006.
- Shepherd, G., and Coauthors, 2016: Global assessment of sand and dust storms. United Nations Environment Programme, 139 pp.
- Shi, Z., M. D. Krom, S. Bonneville, and L. G. Benning, 2015: Atmospheric processing outside clouds increases soluble iron in mineral dust. *Environ. Sci. Technol.*, 49(3), 1472-1477, <https://doi.org/10.1021/es504623x>.
- Shimizu, A., T. Nishizawa, J. Jin, S.-W. Kim, Z. Wang, D. Batdorj, and N. Sugimoto, 2017: Evolution of a lidar network for tropospheric aerosol detection in East Asia. *Opt. Eng.*, 56(3), 031219, <https://doi.org/10.1117/1.OE.56.3.031219>.

- Skiles, S. M., T. H. Painter, J. S. Deems, A. C. Bryant, and C. C. Landry, 2012: Dust radiative forcing in snow of the Upper Colorado River Basin: 2. Interannual variability in radiative forcing and snowmelt rates. *Water Resour. Res.*, 48(7), W07522, [10.1029/2012WR011985](https://doi.org/10.1029/2012WR011985)
- Slingo, A., and Coauthors, 2006: Observations of the impact of a major Saharan dust storm on the atmospheric radiation balance. *Geophys. Res. Lett.*, 33, L24817, <https://doi.org/10.1029/2006GL027869>.
- Smestad, G.P., Germer, T.A., Alrashidi, H. et al., 2020: Modelling photovoltaic soiling losses through optical characterization. *Sci Rep* 10, 58. <https://doi.org/10.1038/s41598-019-56868-z>
- Smirnov, A., and Coauthors, 2009: Maritime Aerosol Network as a component of Aerosol Robotic Network. *J. Geophys. Res.*, 114, D06204, <https://doi.org/10.1029/2008JD011257>.
- Sogacheva, L., and Coauthors, 2020: Merging regional and global aerosol optical depth records from major available satellite products. *Atmos. Chem. Phys.*, 20, 2031–2056, <https://doi.org/10.5194/acp-20-2031-2020>.
- Soret, A., S. Basart, D. Ortega, M. Piot, 2016: Solar power forecasting: application of the NMMB/BSCCTM on-line chemical weather prediction model in central Europe. 16th EMS & 11th ECAC, Trieste, Italy.
- Stefanski, R., and M. V. K. Sivakumar, 2009: Impacts of Sand and Dust Storms on Agriculture and Potential Agricultural Applications of a SDSWS. *IOP Conf. Ser.: Earth Environ. Sci.*, 7, 012016, <https://dx.org/10.1088/1755-1307/7/1/012016>.
- Stefanski, R., & Sivakumar, M. V. K., 2009: Impacts of sand and dust storms on agriculture and potential agricultural applications of a SDSWS. In *IOP Conference Series: Earth and Environmental Science* (7 (1), p. 012016), IOP Publishing.
- Stephens, G. L., N. B. Wood, and L. A. Pakula, 2004: On the radiative effects of dust on tropical convection. *Geophysical Research Letters*, 31(23), L23112, [doi:10.1029/2004GL021342](https://doi.org/10.1029/2004GL021342).

- Straume, A. G., Schuettmeyer, D., von Bismarck, J., Kanitz, T., and Fehr, T., 2019: EOP-SM/2945/AGS-ags, PL-Plan, European Space Agency (ESA), <https://earth.esa.int/eogateway/documents/20142/1564626/Aeolus-Scientific-CAL-VAL-Implementation-Plan.pdf> (last access: 20 February 2023).
- Stuut, J.-B., C. Guerreiro, G.-J. Brummer, and M. van der Does, 2022: Monitoring present-day Saharan dust at sea. EGU General Assembly 2022, Vienna, EGU22-5364, <https://doi.org/10.5194/egusphere-egu22-5364>.
- Sugimoto, N., I. Uno, M. Nishikawa, A. Shimizu, I. Matsui, X. Dong, Y. Chen, and H. Quan, 2003: Record heavy Asian dust in Beijing in 2002: Observations and model analysis of recent events. *Geophys. Res. Lett.*, 30, 1640, <https://doi.org/10.1029/2002GL016349>.
- Sugimoto, N., Y. Jin, A. Shimizu, T. Nishizawa, and K. Yumimoto, 2019: Transport of Mineral Dust from Africa and Middle East to East Asia Observed with the Lidar Network (AD-Net). *Sola*, 15, 257-261, <https://doi.org/10.2151/sola.2019-046>.
- Sunnu, A., G. Afeti, and F. Resch, 2008: A long-term experimental study of the Saharan dust presence in West Africa. *Atmos. Res.*, 87(1), 13–26, <https://doi.org/10.1016/j.atmosres.2007.07.004>.
- Takamura, T., and T. Nakajima, 2004: Overview of SKYNET and its activities. *Opt. Pura Apl.*, 37, 3303–3308.
- Tao, Y., X. An, Z. Sun, Q. Hou, and Y. Wang, 2012: Association between dust weather and number of admissions for patients with respiratory diseases in spring in Lanzhou. *Sci. Total Environ.*, 423, 8–11, <https://doi.org/10.1016/j.scitotenv.2012.01.064>.
- Tatarov, B., and N. Sugimoto, 2005: Estimation of quartz concentration in the tropospheric mineral aerosols using combined Raman and high-spectral-resolution lidars. *Opt. Lett.*, 30, 3407–3409, <https://doi.org/10.1364/OL.30.003407>.
- Tatarov, B., and Coauthors, 2011: Lidar measurements of Raman scattering at ultraviolet wavelength from mineral dust over East Asia. *Opt. Express*, 19, 1569–1581, [10.1364/OE.19.001569](https://doi.org/10.1364/OE.19.001569).

- Tegen, I., A. A. Lacis, and I. Fung, 1996: The influence on climate forcing of mineral aerosols from disturbed soils. *Nature*, 380(6573), 419–422, <https://doi.org/10.1038/380419a0>.
- Terradellas, E., S. Nickovic, and X. Y. Zhang, 2015: Airborne dust: a hazard to human health, environment and society. Accessed on 23 September 2019, <https://public.wmo.int/en/resources/bulletin/airborne-dust-hazard-human-health-environment-and-society>.
- Tesche, M., A. Ansmann, D. Müller, D. Althausen, R. Engelmann, V. Freudenthaler, and S. Groß, 2009: Vertically resolved separation of dust and smoke over Cape Verde using multiwavelength Raman and polarization lidars during Saharan Mineral Dust Experiment 2008. *J. Geophys. Res.*, 114, D13202, <https://doi.org/10.1029/2009JD011862>.
- Thomson, M. C., A. M. Molesworth, M. H. Djingarey, K. R. Yameogo, F. Belanger, and L. E. Cuevas, 2006: Potential of environmental models to predict meningitis epidemics in Africa. *Trop. Med. Int. Health*, 11(6), 781–788, <https://doi.org/10.1111/j.1365-3156.2006.01630.x>.
- Tilstra, L.G., M. De Graaf, O. N. E. Tuinder, R. J. Van der A, and P. Stammes, 2013: Monitoring aerosol presence over a 15-year period using the Absorbing Aerosol Index measured by GOME-1, SCIAMACHY, and GOME-2. European Space Agency Living Planet Symposium, Edinburgh (Scotland), European Space Agency, SP-722, <https://www.knmi.nl/research/satellite-observations/publications/monitoring-aerosol-presence-over-a-15-year-period-using-the-absorbing-aerosol-index-measured-by-gome-1-sciamachy-and-gome-2>.
- Titos, G., Ealo, M., Román, R., Cazorla, A., Sola, Y., Dubovik, O., Alastuey, A., and Pandolfi, M.: Retrieval of aerosol properties from ceilometer and photometer measurements: long-term evaluation with in situ data and statistical analysis at Montsec (southern Pyrenees), *Atmos. Meas. Tech.*, 12, 3255–3267, <https://doi.org/10.5194/amt-12-3255-2019>, 2019.
- Todd, M. C., R. Washington, J. V. Martins, O. Dubovik, G. Lizcano, S. M'Bainayel, and S. Engelstaedter, 2007: Mineral dust emission from the Bodélé Depression,

- northern Chad, during BoDEX 2005. *J. Geophys. Res.*, 112, D06207, <https://doi.org/10.1029/2006JD007170>.
- Tong, D. Q., J. X. Wang, T. E. Gill, H. Lei, and B. Wang, 2017: Intensified dust storm activity and Valley fever infection in the southwestern United States. *Geophys. Res. Lett.*, 44(9), 4304-4312, <https://doi.org/10.1002/2017GL073524>.
- Tong, D. Q., and Coauthors, 2021. Health and Safety Effects of Airborne Soil Dust in the Americas and Beyond. *Earth and Space Science Open Archive*, <https://doi.org/10.1002/essoar.10508890.1>.
- Tong, D. Q., M. E. Gorris, T. E. Gill, K. Ardon-Dryer, J. Wang, and L. Ren, 2022: Dust storms, Valley fever, and public awareness. *GeoHealth*, 6(8), e2022GH000642, <https://doi.org/10.1029/2022GH000642>.
- Torres, O., P. K. Bhartia, J. R. Herman, Z. Ahmad, and J. Gleason, 1998: Derivation of aerosol properties from satellite measurements of backscattered ultraviolet radiation: Theoretical basis. *J. Geophys. Res.*, 103, 17099–17110, <https://doi.org/10.1029/98JD00900>.
- Torres, O., P. K. Bhartia, J. R. Herman, A. Sinyuk, P. Ginoux, and B. Holben, 2002: A Long-Term Record of Aerosol Optical Depth from TOMS Observations and Comparison to AERONET Measurements. *J. Atmos. Sci.*, 59, 398–413, [https://doi.org/10.1175/1520-0469\(2002\)059<0398:ALTROA>2.0.CO;2](https://doi.org/10.1175/1520-0469(2002)059<0398:ALTROA>2.0.CO;2).
- Torres, O., A. Tanskanen, B. Veihelman, C. Ahn, R. Braak, P. K. Bhartia, P. Veefkind, and P. Levelt, 2007: Aerosols and Surface UV Products from OMI Observations: An Overview. *J. Geophys. Res.*, 112, D24S47, <https://doi.org/10.1029/2007JD008809>.
- Torres, O., C. Ahn, and Z. Chen, 2013: Improvements to the OMI near-UV aerosol algorithm using A-train CALIOP and AIRS observations. *Atmos. Meas. Tech.*, 6, 3257–3270, <https://doi.org/10.5194/amt-6-3257-2013>.
- Tsekeri, A., and Coauthors, 2017: GARRLiC and LIRIC: strengths and limitations for the characterization of dust and marine particles along with their mixtures. *Atmos. Meas. Tech.*, 10, 4995–5016, <https://doi.org/10.5194/amt-10-4995-2017>.

- Ueda, S., Y. Miki, H. Kato, K. Miura, H. Nakayama, H. Furutani, and M. Uematsu, 2020: Western North Pacific: Analyses Using Focused Ion Beam and Transmission Electron Microscopy. *Atmosphere*, 11, 78, doi:10.3390/atmos11010078.
- Ueda, K., A. Shimizu, H. Nitta, and K. Inoue, 2012: Long-range transported Asian Dust and emergency ambulance dispatches. *Inhal. Toxicol.*, 24(12), 858–867, <https://doi.org/10.3109/08958378.2012.724729>.
- United Nations Convention to Combat Desertification (UNCCD), 2022: Sand and Dust Storms Compendium: Information and Guidance on Assessing and Addressing the Risks. Bonn, Germany.
- UNEP, 2020: Middleton, N., & Kappelle, M., Impacts of Sand and Dust Storms on Oceans: A Scientific Environmental Assessment for Policy Makers, UNEP report, <https://www.unep.org/resources/report/impacts-sand-and-dust-storms-oceans>.
- Urrutia-Pereira, M., L. V. Rizzo, P. L. Staffeld, H. J. Chong-Neto, G. Viegi, and D. Sole, 2021: Dust from the Sahara to the American Continent: Health impacts: Dust from Sahara. *Allergol. Immunopath.*, 49(4), 187-194, doi: 10.15586/aei.v49i4.436.
- Usher, C. R., H. Al-Hosney, S. Carlos-Cuellar, and V. H. Grassian, 2002: A laboratory study of the heterogeneous uptake and oxidation of sulfur dioxide on mineral dust particles. *J. Geophys. Res.-Atmos.*, 107(D23), ACH 16-1-ACH 16-9, <https://doi.org/10.1029/2002JD002051>.
- van der Does, M., P. Knippertz, P. Zschenderlein, G. Harrison, and J.-B. W. Stuut, 2018: The mysterious long-range transport of giant mineral dust particles. *Sci. Adv.*, 4, 12, <https://doi.org/10.1126/sciadv.aau2768>.
- Vandenbussche, S., Callewaert, S., Schepanski, K., and De Mazière, M., 2020: North African mineral dust sources: new insights from a combined analysis based on 3D dust aerosol distributions, surface winds and ancillary soil parameters, *Atmos. Chem. Phys.*, 20, 15127–15146, <https://doi.org/10.5194/acp-20-15127-2020>.
- Vane, D., V. Moran, J. Piepmeier, S. Braun, D. Kirschbaum, C. Trepte, M. Ivanco, 2022: The Atmosphere Observing System (AOS): A core component of NASA's

- Earth System Observatory (ESO)," 2022 IEEE Aerospace Conference (AERO), Big Sky, MT, USA, 1-7, doi: 10.1109/AERO53065.2022.9843507.
- Varga, G., 2020: Changing nature of Saharan dust deposition in the Carpathian Basin (Central Europe): 40 years of identified North African dust events (1979–2018). *Environment international*, 139, 105712.
- Varga, G., P. Dagsson-Waldhauserová, F. Gresina, and A. Helgadóttir, 2021: Saharan dust and giant quartz particle transport towards Iceland. *Sci. Rep.*, 11, 11891, <https://doi.org/10.1038/s41598-021-91481-z>.
- Veefkind, J.P., G. de Leeuw, and P. A. Durkee, 1998: Retrieval of aerosol optical depth over land using two-angle view Satellite Radiometry during TARFOX. *Geophys. Res. Lett.*, 25(16), 3135–3138, <https://doi.org/10.1029/98GL02264>.
- Veefkind, J.P., and Coauthors, 2012: TROPOMI on the ESA Sentinel-5 Precursor: A GMES mission for global observations of the atmospheric composition for climate, air quality and ozone layer applications. *Remote Sens. Environ.*, 120, 70–83, <https://doi.org/10.1016/j.rse.2011.09.027>.
- Vincent, J., and Coauthors, 2016: Variability of mineral dust deposition in the western Mediterranean basin and south-east of France. *Atmos. Chem. Phys.*, 16, 8749–8766, <https://doi.org/10.5194/acp-16-8749-2016>.
- Vlasenko, A., S. Sjogren, E. Weingartner, K. Stemmler, H. W. Gaggeler, and M. Ammann, 2006: Atmospheric Chemistry and Physics Effect of humidity on nitric acid uptake to mineral dust aerosol particles. *Atmos. Chem. Phys.*, 6, 2147–2160, www.atmos-chem-phys.net/6/2147/2006/.
- Voss, K. K., and Evan, A. T., 2020: A new satellite-based global climatology of dust aerosol optical depth. *J. Appl. Meteor. Climatol.*, 59, 83-102, doi:10.1175/jamc-d-19-0194.1.
- Voudouri, K. A., N. Siomos, K. Michailidis, N. Papagiannopoulos, L. Mona, C. Cornacchia, D. Nicolae, and S. Balis, 2019: Comparison of two automated aerosol typing methods and their application to an EARLINET station. *Atmos. Chem. Phys.*, 19, 10961–10980, <https://doi.org/10.5194/acp-19-10961-2019>.

- Vukovic, A., and Coauthors, 2014: Numerical simulation of “an American haboob”. *Atmos. Chem. Phys.*, 14, 3211–3230, <https://doi.org/10.5194/acp-14-3211-2014>.
- Vukovic V. A., and Coauthors, 2021. Numerical Simulation of Tehran Dust Storm on 2 June 2014: A Case Study of Agricultural Abandoned Lands as Emission Sources. *Atmosphere*, 12(8),1054, <https://doi.org/10.3390/atmos12081054>.
- Wang, J., X. Xia, P. Wang, and S. A. Christopher, 2004: Diurnal variability of dust aerosol optical thickness and Angström exponent over dust source regions in China. *Geophys. Res. Lett.*, 31, L08107, <https://doi.org/10.1029/2004GL019580>.
- Wang, Z., and Coauthors, 2017: Significant impacts of heterogeneous reactions on the chemical composition and mixing state of dust particles: A case study during dust events over northern China. *Atmos. Environ.*, 159, 83–91, <https://doi.org/10.1016/j.atmosenv.2017.03.044>.
- Weaver, E. A., and K. N. Kolivras, 2018: Investigating the relationship between climate and valley fever (coccidioidomycosis). *EcoHealth*, 15(4), 840-852, DOI: 10.1007/s10393-018-1375-9.
- Weinzierl, B., and Coauthors, 2017: The Saharan Aerosol Long-Range Transport and Aerosol–Cloud-Interaction Experiment: Overview and Selected Highlights. *Bull. Amer. Meteor. Soc.*, 98, 1427–1451, <https://doi.org/10.1175/BAMS-D-15-00142.1>.
- Weinzierl, B., and Coauthors, 2012: On the visibility of airborne volcanic ash and mineral dust from the pilot’s perspective in flight. *J. Phys. Chem. Earth*, 45–46, 87–102, <http://dx.doi.org/10.1016/j.pce.2012.04.003>.
- Welton, E. J., J. R. Campbell, J. D. Spinhirne, and V. S. Scott, 2001: Global monitoring of clouds and aerosols using a network of micro-pulse lidar systems. *Lidar Remote Sensing for Industry and Environmental Monitoring*, U. N. Singh, T. Itabe, N. Sugimoto, Eds., *Proc. SPIE*, 151–158.
- Wendisch, M., and Coauthors, 2004: Aircraft Particle Inlets: State-of-the-Art and Future Needs, *Bull. Am. Meteor. Soc.*, 85(1), 89–91, <https://doi.org/10.1175/BAMS-85-1-89>.

- Werdell, P. J., and Coauthors, 2019: The Plankton, Aerosol, Cloud, Ocean Ecosystem Mission: Status, Science, Advances. *Bull. Amer. Meteor. Soc.*, 100, 1775–1794, <https://doi.org/10.1175/BAMS-D-18-0056.1>.
- World Health Organization. (2021). WHO global air quality guidelines: particulate matter (PM_{2.5} and PM₁₀), ozone, nitrogen dioxide, sulfur dioxide and carbon monoxide. World Health Organization.
- Wiegner, M., F. Madonna, I. Biniotoglou, R. Forkel, J. Gasteiger, A. Geiß, G. Pappalardo, K. Schäfer, and W. Thomas, 2014: What is the benefit of ceilometers for aerosol remote sensing? An answer from EARLINET. *Atmos. Meas. Tech.*, 7, 1979–1997, <https://doi.org/10.5194/amt-7-1979-2014>.
- Winker, D. M., M. A. Vaughan, A. Omar, Y. Hu, K. A. Powell, Z. Liu, W. H. Hunt, and S. A. Young, 2009: Overview of the 30 CALIPSO Mission and CALIOP Data Processing Algorithms. *J. Atmos. Ocean. Tech.*, 26, 2310–2323, <https://doi.org/10.1175/2009JTECHA1281.1>.
- Winker, D. M., Tackett, J. L., Getzewich, B. J., Liu, Z., Vaughan, M. A., and Rogers, R. R., 2013: The global 3-D distribution of tropospheric aerosols as characterized by CALIOP, *Atmos. Chem. Phys.*, 13, 3345–3361, <https://doi.org/10.5194/acp-13-3345-2013>.
- Wittmann, M., C. D. Groot Zwaafink, L. Steffensen Schmidt, S. Guðmundsson, F. Pálsson, O. Arnalds, H. Björnsson, T. Thorsteinsson, and A. Stohl, 2017: Impact of dust deposition on the albedo of Vatnajökull ice cap, Iceland. *Cryosphere*, 11, 741–754, <https://doi.org/10.5194/tc-11-741-2017>.
- WMO, 2007: Sand and Dust Storm Warning Advisory and Assessment System (SDS-WAS). Science and Implementation Plan: 2015-2020, WWRP 2015 – 5, 30 pp, https://library.wmo.int/doc_num.php?explnum_id=3383.
- WMO, 2016: Aerosol Measurement Procedures, Guidelines and Recommendations, GAW Report N. 227, 87 pp, https://library.wmo.int/doc_num.php?explnum_id=3073.
- Wolfertstetter, F., K. Pottler, N. Geuder, R. Affolter, A.A. Merrouni, A. Mezrhah, R. Pitz-Paal, 2014: Monitoring of Mirror and Sensor Soiling with TraCS for Improved

- Quality of Ground based Irradiance Measurements, *Energy Procedia*, 49, 2422-2432, <https://doi.org/10.1016/j.egypro.2014.03.257>.
- Wood, C. A., S. L. Slater, M. Zonneveldt, J. Thornton, N. Armstrong, and R. A. Antoniou, 2017: Characterisation of Dirt, Dust and Volcanic Ash: A Study on the Potential for Gas Turbine Engine Degradation. Tech. Report DST-Group-TR-3367, 66 pp.
- World Bank, 2019: <https://documents1.worldbank.org/curated/en/483941576489819272/pdf/SAND-AND-DUST-STORMS-IN-THE-MIDDLE-EAST-AND-NORTH-AFRICA-MENA-REGION-SOURCES-COSTS-AND-SOLUTIONS.pdf>
- Wu, Y., B. Wen, S. Li, and Y. Guo, 2021: Sand and dust storms in Asia: a call for global cooperation on climate change. *The Lancet Planetary Health*, 5(6), e329-e330, [https://doi.org/10.1016/S2542-5196\(21\)00082-6](https://doi.org/10.1016/S2542-5196(21)00082-6).
- Wunch, D., Toon, G.C., Blavier, J.F.L., Washenfelder, R.A., Notholt, J., Connor, B.J., Griffith, D.W.T., Sherlock, V., Wennberg, P.O., 2011: The Total Carbon Column Observing Network. *Philos. Trans. A Math. Phys. Eng. Sci.*, 369, 2087–2112.
- Yang, C. Y., Y. S. Chen, H. F. Chiu, and W. B. Goggins, 2005: Effects of Asian dust storm events on daily stroke admissions in Taipei, Taiwan. *Environ. Res.*, 99(1), 79–84, <https://doi.org/10.1016/j.envres.2004.12.009>.
- Yorks, J. E., M. J. McGill, V. S. Scott, S. W. Wake, A. Kupchock, D. L. Hlavka, W. D. Hart, and P. A. Selmer, 2014: The Airborne Cloud-Aerosol Transport System: Overview and Description of the Instrument and Retrieval Algorithms. *J. Atmos. Ocean. Tech.*, 31, 2482–2497, <https://doi.org/10.1175/JTECHD-14-00044.1>.
- Yorks, J. E., M. J. McGill, S. P. Palm, D. L. Hlavka, P. A. Selmer, E. P. Nowottnick, M. A. Vaughan, S. D. Rodier, and W. D. Hart, 2016: An overview of the CATS level 1 processing algorithms and data products. *Geophys. Res. Lett.*, 43, 4632–4639, <https://doi.org/10.1002/2016GL068006>.

- Yu, H., and Coauthors, 2015: The fertilizing role of African dust in the Amazon rainforest: A first multiyear assessment based on data from Cloud-Aerosol Lidar and Infrared Pathfinder Satellite Observations. *Geophys. Res. Lett.*, 42, 1984–1991, <https://doi.org/10.1002/2015GL063040>.
- Yu, H., and Coauthors, 2019: Estimates of African dust deposition along the trans-Atlantic transit using the decadelong record of aerosol measurements from CALIOP, MODIS, MISR, and IASI. *J. Geophys. Res.-Atmos.*, 124(14), 7975-7996, <https://doi.org/10.1029/2019JD030574>.
- Yuan, T., J. Huang, J. Cao, G. Zhang, and X. Ma, 2021: Indian dust-rain storm: Possible influences of dust ice nuclei on deep convective clouds. *Sci. Total Environ.*, 779, 146439, <https://doi.org/10.1016/j.scitotenv.2021>.
- Yumimoto K., I. Uno, N. Sugimoto, A. Shimizu, Z. Liu, and D.M. Winker, 2008: Adjoint inversion modeling of Asian dust emission using lidar observations. *Atmos. Chem. Phys.*, 8, 2869–2884, <https://doi.org/10.5194/acp-8-2869-2008>.
- Zhao, C., X. Liu, L. Ruby Leung, and S. Hagos, 2011: Radiative impact of mineral dust on monsoon precipitation variability over West Africa. *Atmos. Chem. Phys.*, 11(5), 1879-1893, <https://doi.org/10.5194/acp-11-1879-2011>.
- Zheng,J., Z. Zhang, A. Garnier, H. Yu, Q. Song, C. Wang, P. Dubuisson, C. Di Biagio, 2022: The thermal infrared optical depth of mineral dust retrieved from integrated CALIOP and IIR observations, *Remote Sensing of Environment*, 270, 112841, <https://doi.org/10.1016/j.rse.2021.112841>.
- Zhou, Y., Levy, R. C., Remer, L. A., Mattoo, S., Shi, Y., & Wang, C. (2020). Dust aerosol retrieval over the oceans with the MODIS/VIIRS Dark-Target algorithm: 1. Dust detection. *Earth and Space Science*, 7, e2020EA001221. <https://doi.org/10.1029/2020EA001221>
- Zhou, Y., R. C. Levy, L. A. Remer, S. Mattoo, and W. R. Espinosa, 2020b: Dust aerosol retrieval over the oceans with the MODIS/VIIRS dark target algorithm: 2. Non spherical dust model. *Earth and Space Science*, 7, e2020EA001222. <https://doi.org/10.1029/2020EA001222>.

- Zia-Khan, S., W. Spreer, Y. Pengnian, X. Zhao, H. Othmanli, X. He, and J. Müller, 2014: Effect of dust deposition on stomatal conductance and leaf temperature of cotton in northwest China. *Water*, 7(1), 116-131.
- Zucca, C., N. Middleton, U. Kang, and H. Liniger, 2021: Shrinking water bodies as hotspots of sand and dust storms: The role of land degradation and sustainable soil and water management. *Catena*, 207, 105669, <https://doi.org/10.1016/j.catena.2021.105669>.
- Zuidema, P., C. Alvarez, S. J. Kramer, L. Custals, M. Izaguirre, P. Sealy, J. M. Prospero, and E. Blades, 2019: Is Summer African Dust Arriving Earlier to Barbados? The Updated Long-Term In Situ Dust Mass Concentration Time Series from Ragged Point, Barbados, and Miami, Florida. *Bull. Amer. Meteor. Soc.*, 100, 1981–1986, <https://doi.org/10.1175/BAMS-D-18-0083.1>.